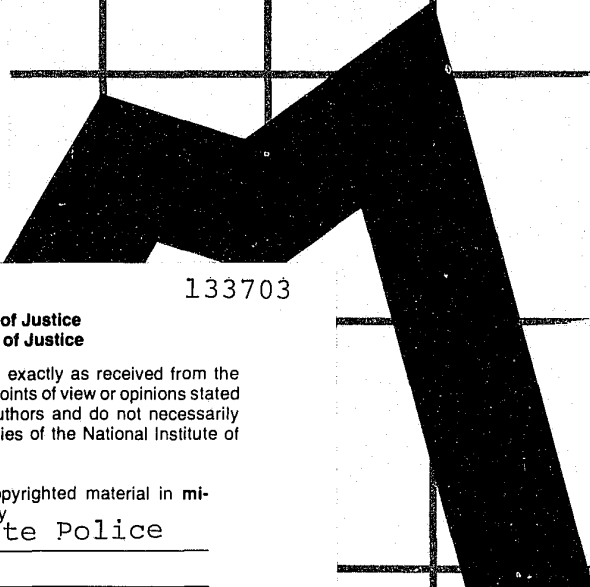


NEW JERSEY STATE POLICE FATAL MOTOR VEHICLE ACCIDENT COMPARATIVE DATA REPORT

SPEED
LIMIT
55

1989



133703

U.S. Department of Justice
National Institute of Justice


This document has been reproduced exactly as received from the person or organization originating it. Points of view or opinions stated in this document are those of the authors and do not necessarily represent the official position or policies of the National Institute of Justice.

Permission to reproduce this copyrighted material in microfilm only has been granted by
New Jersey State Police

to the National Criminal Justice Reference Service (NCJRS).

Further reproduction outside of the NCJRS system requires permission of the copyright owner.

4-22-9 MFD
133703



JAMES J. FLORIO
GOVERNOR

ROBERT J. DEL TUFO
ATTORNEY GENERAL

COL. JUSTIN J. DINTINO
SUPERINTENDENT

133703



State of New Jersey

DEPARTMENT OF LAW AND PUBLIC SAFETY DIVISION OF STATE POLICE

POST OFFICE BOX 7068
WEST TRENTON, NEW JERSEY 08628-0068
(609) 882-2000

ROBERT J. DEL TUFO
Attorney General

COLONEL JUSTIN J. DINTINO
Superintendent

Dear Reader:

As in the past, New Jersey will again be ranked as one of the safest states in the nation. We believe the major factors contributing to this achievement are the continuing alcohol awareness programs, the mobile D.W.I. patrols, the sobriety checkpoints, the safety belt use law, and the 55 M.P.H. speed enforcement programs.

The preliminary statistics for 1989 indicate a death rate of 1.5 for every 100 million vehicle miles traveled. During 1989, motorists in New Jersey traveled approximately 59 billion miles, which was an increase of approximately 1 billion miles from the previous year.

This report constitutes a detailed review of the causes and results of fatal accidents throughout the state during 1989. Hopefully, the continued efforts and cooperation of the public, federal, state, and local agencies will help us maintain our traffic safety record in the years ahead.

It is essential that the law enforcement community be firmly committed to the 55 M.P.H. speed enforcement programs. We are convinced that this will save lives.

On the following pages you will find statistics of the fatal traffic accident records compiled by the Fatal Accident Unit of the Division of State Police for 1989.

Sincerely,

A handwritten signature in black ink that reads "Justin J. Dintino".

Colonel Justin J. Dintino
Superintendent

TABLE OF CONTENTS

STATISTICAL SUMMARY

1989 Quick Facts	1
1989 Motor Vehicle Fatal Accidents and Fatalities	
With a Comparison of the 1985 — 1989 Accidents and Fatalities	2
A. Accidents and Fatalities by Month of Occurrence	2
B. Accident Victim Classification by Month — 1989	3
C. Accidents by County of Occurrence and Roadway Classification	4
D. Accident Victim Classification by County — 1989	4
E. Fatalities and Injuries According to Accident Type Classification	5
F. Hours of Occurrence	6
G. Weather Conditions	6
H. Day of Occurrence	7
I. Age of Driver Victims	7
J. Age of Pedestrian Victims	7
K. Sex of Pedestrians	8
L. Condition of All Drivers	8
M. Victim Alcohol Factor	8
1985 — 1989 Comparison	9
For 1989	9
N. Alcohol Involvement of Deceased Drivers Related to Manner of Collision ..	10
O. Manner of Collision	10
P. Type of Vehicles Involved (Including Parked)	11
Q. Character of Road	11
R. Road Designation	12
S. Age of Drivers	12
T. Sex of Drivers	12
U. What Drivers Were Doing	13
V. What Pedestrians Were Doing	13
W. Contributing Circumstances	14

SPECIFIC AREAS OF CONCERN:

Interstate Highway Fatalities	15
Pedalcycle — Moped Accidents	17
Motorcycle Accidents	18
Tractor-Trailer Accidents	19
Restraint Usage	20
17-20 Age Group	21
Fatal Accidents and Persons Killed for Selected Holiday Periods	22
Ten Year Experience	23
Fatal Accidents by County, Municipality, Date, Time and Location	24

1989 QUICK FACTS

- Nationwide preliminary statistics indicate there were 45,555 people killed.
- In New Jersey there were 815 fatal accidents with 892 people killed.
- There was a decrease of 151 fatal accidents and 159 fatalities.
- Thirty-nine percent of the fatal accidents were alcohol related.
- An average of 2.4 persons were killed everyday.
- There were 29 motorcycles and 1 moped involved in fatal accidents.
- Pedalcyclists accounted for 18 fatal accidents.
- The pedestrian death toll was 217.
- There was a total of 45 hit-and-run accidents involving 60 vehicles. Three were drivers, 3 were passengers, 38 were pedestrians and 1 was a pedalcyclist.
- Of the 1,173 drivers listed, 68 New Jersey drivers and 9 out-of-state drivers were suspended. There were 45 drivers without valid licenses.
- There are 34,246 miles of open public roads in the state of New Jersey, indicating one death for every 38.4 miles.
- Straight roads were involved in 57.5% of all fatal accidents.
- Of all fatal accidents, 81.2% occurred during clear weather conditions.
- Of the drivers involved in fatal accidents, 71.7% were males.
- Of the vehicles involved in fatal accidents, 66.1% involved passenger cars and 26.6% involved trucks.

SUBJECT

Statistical Summary of 1989 Motor Vehicle Fatal Accidents and Fatalities With a Comparison of the 1985 — 1989 Accidents and Fatalities

Statistics	1985	1986	1987	1988	1989
Fatal Accidents	885	946	929	966	815
Fatalities	964	1039	1023	1051	892

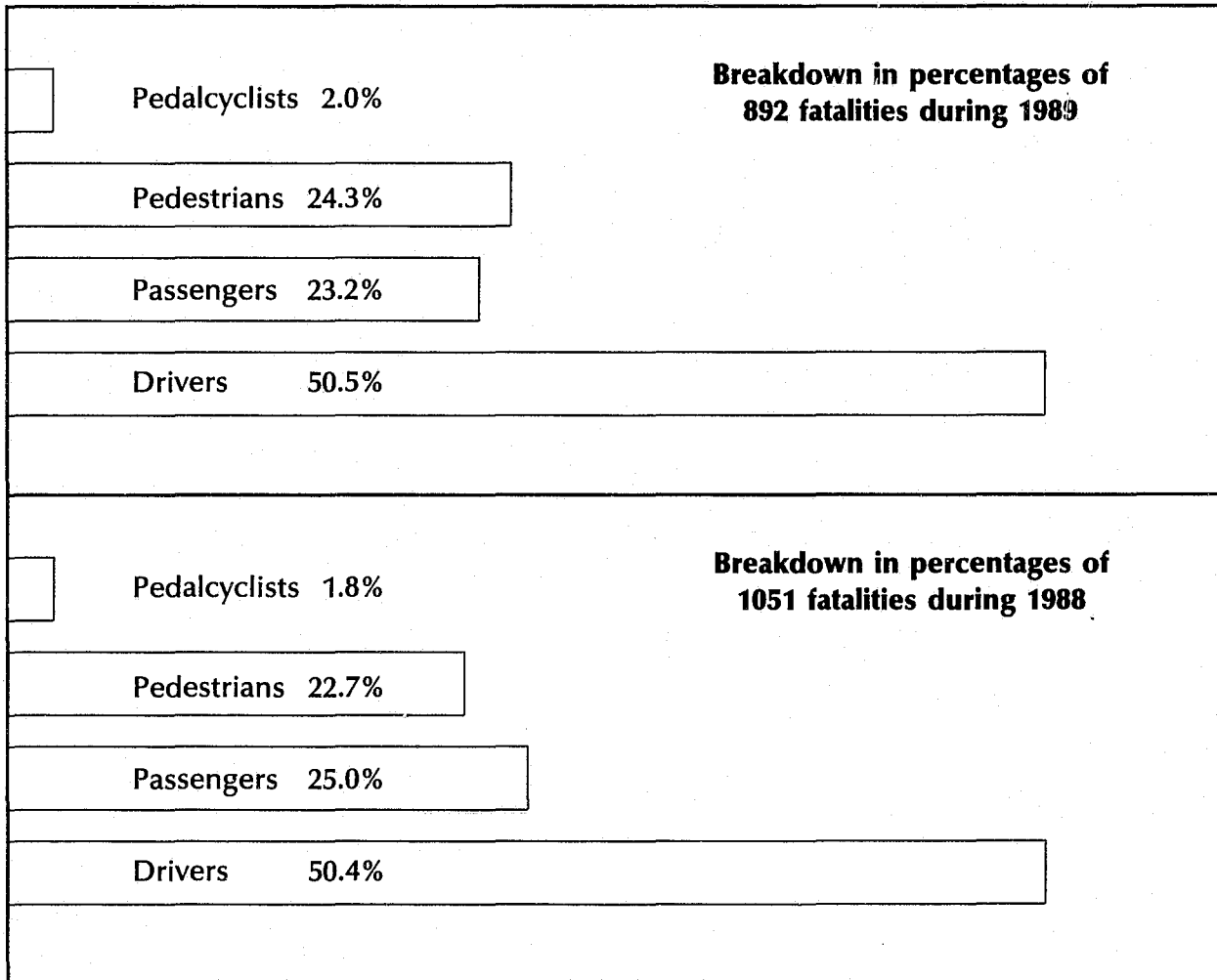
THE FOLLOWING FACTORS HAVE BEEN NOTED

A. ACCIDENTS AND FATALITIES BY MONTH OF OCCURRENCE

Month	Fatal Accidents					Fatalities				
	1985	1986	1987	1988	1989	1985	1986	1987	1988	1989
January	74	73	65	75	69	79	81	70	80	73
February	53	50	44	83	69	57	55	49	88	73
March	72	78	67	73	70	81	82	74	77	77
April	64	67	64	53	61	65	73	70	56	68
May	76	88	84	85	56	89	98	94	94	59
June	82	80	87	75	74	93	90	93	81	86
July	84	97	74	88	59	91	117	81	96	62
August	76	97	89	85	74	83	108	104	95	79
September	80	74	78	74	67	87	81	84	87	73
October	70	88	85	105	72	77	90	90	110	78
November	86	83	98	83	72	89	85	110	92	81
December	68	71	94	87	72	73	79	104	95	83
Total	885	946	929	966	815	964	1039	1023	1051	892

B. VICTIM CLASSIFICATION BY MONTH — 1989

Month	Driver	Passenger	Pedestrian	Pedalcyclist	Totals
January	39	13	21	0	73
February	34	17	21	1	73
March	40	18	18	1	77
April	43	18	7	0	68
May	33	14	10	2	59
June	48	19	17	2	86
July	31	11	19	1	62
August	36	20	16	7	79
September	41	14	17	1	73
October	35	19	22	2	78
November	37	18	25	1	81
December	33	26	24	0	83
Total	450	207	217	18	892



C. ACCIDENTS BY COUNTY OF OCCURRENCE AND ROADWAY CLASSIFICATION

County	State/Fed.	County	Municipal	Toll Rds.	Totals
Atlantic	25	14	6	6	51
Bergen	26	23	8	1	58
Burlington	24	22	4	5	55
Camden	22	23	3	4	52
Cape May	7	7	0	1	15
Cumberland	7	11	6	0	24
Essex	17	25	25	4	71
Gloucester	16	16	5	1	38
Hudson	9	13	21	4	47
Hunterdon	7	9	0	0	16
Mercer	12	9	7	4	32
Middlesex	25	20	14	13	72
Monmouth	18	11	12	6	47
Morris	19	9	13	0	41
Ocean	11	28	1	4	44
Passaic	12	7	15	0	34
Salem	7	6	0	0	13
Somerset	12	7	7	0	26
Sussex	7	11	3	0	21
Union	18	12	11	7	48
Warren	3	4	3	0	10
Total	304	287	164	60	815

D. ACCIDENT VICTIM CLASSIFICATION BY COUNTY

Victim Classification

County	Accidents	Killed	Driver	Passenger	Pedestrian	Pedalcyclist
Atlantic	51	61	30	15	15	1
Bergen	58	63	29	19	14	1
Burlington	55	62	39	12	9	2
Camden	52	57	28	16	13	0
Cape May	15	16	11	3	2	0
Cumberland	24	24	14	6	3	1
Essex	71	78	28	18	32	0
Gloucester	38	41	24	10	7	0
Hudson	47	53	20	12	20	1
Hunterdon	16	16	13	2	1	0
Mercer	32	34	16	8	9	1
Middlesex	72	78	33	20	23	2
Monmouth	47	51	24	9	16	2
Morris	41	47	28	10	8	1
Ocean	44	53	31	15	4	3
Passaic	34	34	17	4	9	3
Salem	13	15	5	5	5	0
Somerset	26	27	20	2	5	0
Sussex	21	22	14	7	2	0
Union	48	48	20	9	19	0
Warren	10	12	6	5	1	0
Total	815	892	450	207	217	18

E. FATALITIES AND INJURIES ACCORDING TO ACCIDENT TYPE CLASSIFICATION

Type	Total Accidents					Total Killed					Total Injured				
	1985	1986	1987	1988	1989	1985	1986	1987	1988	1989	1985	1986	1987	1988	1989
Pedestrian	253	268	206	237	217	257	278	215	239	217	59	82	49	34	58
Other Motor Vehicle	321	317	368	362	307	363	365	419	422	356	607	536	701	638	582
Railroad Train	3	1	1	3	3	3	1	1	4	5	0	0	0	0	13
Parked Vehicle	22	25	17	36	23	23	26	19	40	29	16	34	9	29	19
Pedalcycle	20	34	32	19	18	20	35	32	19	18	5	4	0	4	7
Animal	3	1	1	0	1	3	1	1	0	1	1	0	0	0	0
Fixed/Other Object	154	192	200	218	219	176	213	223	233	238	88	162	168	164	182
Non-Collision	107	106	102	89	26	116	118	110	92	27	66	58	70	68	51
Other Type Vehicle	2	2	2	2	1	3	2	3	2	1	0	2	0	0	0
Total	885	946	929	966	815	964	1039	1023	1051	892	842	878	997	937	912

In 1989, there were 815 Fatal Accidents in which 892 persons were killed and 912 persons injured.

F. HOURS OF OCCURRENCE

Time of Occurrence	Fatal Accidents				
	1985	1986	1987	1988	1989
12:01 a.m. to 1:00 a.m.	38	51	41	42	34
1:01 a.m. to 2:00 a.m.	41	44	37	55	42
2:01 a.m. to 3:00 a.m.	49	43	37	47	33
3:01 a.m. to 4:00 a.m.	29	29	40	35	30
4:01 a.m. to 5:00 a.m.	19	16	21	21	16
5:01 a.m. to 6:00 a.m.	22	15	12	24	15
6:01 a.m. to 7:00 a.m.	19	32	34	46	24
7:01 a.m. to 8:00 a.m.	23	28	29	29	24
8:01 a.m. to 9:00 a.m.	24	34	26	28	22
9:01 a.m. to 10:00 a.m.	28	20	26	19	30
10:01 a.m. to 11:00 a.m.	22	29	26	30	22
11:01 a.m. to 12:00 noon	21	19	28	37	39
12:01 noon to 1:00 p.m.	32	29	44	38	33
1:01 p.m. to 2:00 p.m.	36	35	39	35	42
2:01 p.m. to 3:00 p.m.	38	36	40	46	33
3:01 p.m. to 4:00 p.m.	45	51	59	61	41
4:01 p.m. to 5:00 p.m.	48	54	55	41	47
5:01 p.m. to 6:00 p.m.	45	51	42	48	43
6:01 p.m. to 7:00 p.m.	46	63	36	47	40
7:01 p.m. to 8:00 p.m.	59	59	47	35	34
8:01 p.m. to 9:00 p.m.	45	49	60	38	40
9:01 p.m. to 10:00 p.m.	49	46	50	62	52
10:01 p.m. to 11:00 p.m.	52	58	45	44	38
11:01 p.m. to 12:00 Midnight	53	54	55	58	41
Unknown	2	1	0	0	0
Total	885	946	929	966	815

G. WEATHER CONDITIONS

Conditions	Fatal Accidents				
	1985	1986	1987	1988	1989
Clear	734	782	799	813	662
Cloudy	2	6	3	3	5
Raining	127	129	105	116	127
Snowing	10	12	10	10	14
Fog	9	10	11	22	6
Other	3	7	1	2	1
Total	885	946	929	966	815

H. DAY OF OCCURRENCE

Day of Occurrence	1985	1986	1987	1988	1989
Sunday	123	151	148	122	116
Monday	102	114	119	108	94
Tuesday	134	118	99	108	127
Wednesday	104	119	127	112	96
Thursday	113	116	125	150	121
Friday	145	137	145	186	131
Saturday	163	190	166	180	130
Unknown	1	1	0	0	0
Total	885	946	929	966	815

I. AGE OF DRIVER VICTIMS

Age of Driver	Number Killed	
	1988	1989
16 and Under	6	2
Age 17	23	10
18 to 20	62	44
21 to 24	77	54
25 to 29	69	55
30 to 39	85	88
40 to 49	57	49
50 to 64	75	81
65 and Older	76	67
Unknown	0	0
Total	530	450

J. AGE OF PEDESTRIAN VICTIMS

Age of Pedestrian	Number Killed				
	1985	1986	1987	1988	1989
Age 0 to 4	8	9	8	4	6
5 to 9	12	17	5	15	8
10 to 14	10	14	12	4	10
15 to 19	15	21	13	15	12
20 to 24	19	23	18	30	13
25 to 44	66	76	63	64	63
45 to 64	56	49	38	41	44
65 to 74	33	28	26	22	23
75 and Older	38	41	30	44	36
Unknown	0	0	2	0	2
Total	257	278	215	239	217

K. SEX OF PEDESTRIANS

Sex	1985	1986	1987	1988	1989
Male	169	199	152	154	147
Female	88	79	63	85	70
Total	257	278	215	239	217

L. CONDITION OF ALL DRIVERS

Condition	Drivers
Had Been Drinking	61
Drunk	212
Defective Eyesight	2
Under Influence of Drugs/Positive Drugs	4
Other Bodily Defects	0
Ill or Fatigued	20
Apparently Asleep or Sleepy	10
Other Handicaps	2
Apparently Normal	809
Unknown	121
Total	1241

M. ALCOHOL FACTOR

There were 892 fatalities during 1989. Of this total, 723 were tested for alcohol and 169 were not tested. Of the fatalities, 450 were drivers, 207 were passengers, 217 were pedestrians, and 18 were pedalcyclists. Of the 723 tested, 274 were positive for alcohol in varying degrees and 449 were negative. This indicates 37.9% of the fatalities tested were positive for alcohol and 62.1% were negative.

There were 186 drunken driving related fatal accidents (.10% and over) with 208 people killed.

The attached chart is a breakdown of victims and the percentage of alcohol in each classification. An analysis of the chart by victim classification indicates the following:

1. Drivers:

Killed:

There was a total of 450 drivers killed of which 391 were tested. Of those tested, 151 were positive and 240 were negative for a 38.6% alcohol factor. Of the 151 imbibing drivers, 117 or 77.4% had an alcohol level of .10% or higher.

Surviving:

There was a total of 791 surviving drivers of which 263 were tested. Of those tested, 115 were positive and 148 were negative for a 43.7% alcohol factor. Of the 115 imbibing drivers, 74 or 64.3% had an alcohol level of .10% or higher.

2. Passengers:

There was a total of 207 passengers killed of which 153 were tested. Of those tested, 53 were positive and 100 were negative for a 34.6% alcohol factor.

3. Pedestrians:

There was a total of 217 pedestrians killed of which 168 were tested. Of those tested, 67 were positive and 101 were negative for a 39.8% alcohol factor.

4. Pedalcyclists:

There was a total of 18 pedalcyclists killed of which 11 were tested. Of those tested, 3 were positive and 8 were negative for a 27.2% alcohol factor.

VICTIM ALCOHOL FACTOR 1985-1989 COMPARISON

	.01% — .04%					.05% — .09%					.10% — .14%					.15% & Over				
	85	86	87	88	89	85	86	87	88	89	85	86	87	88	89	85	86	87	88	89
Drivers	19	24	17	19	18	32	45	31	25	14	54	53	48	45	41	86	83	104	111	76
Passengers	14	12	9	11	5	16	15	15	9	13	10	10	13	14	12	20	17	12	23	23
Pedestrians	10	7	5	10	8	4	10	6	7	6	9	16	9	12	13	63	48	39	44	40
Pedalcyclists	0	1	0	0	0	0	0	0	0	3	0	0	0	0	0	2	0	3	1	0
Total	43	44	31	40	31	52	70	52	41	36	73	79	70	71	66	171	148	158	179	139
	Had Been Drinking					Negative					No Test					Total				
	85	86	87	88	89	85	86	87	88	89	85	86	87	88	89	85	86	87	88	89
Drivers	7	0	1	2	2	217	248	272	256	240	71	61	63	72	59	486	514 ⁶	536 ⁶	530 ³	450 ³
Passengers	0	2	0	0	0	73	82	114	114	100	68	74	77	92	54	201	212	240	263	207 ¹
Pedestrians	0	0	0	0	0	113	141	108	118	101	58	56	48	48	49	257	278 ²	215	239	217 ¹
Pedalcyclists	0	0	0	0	0	8	20	14	11	8	10	14	15	7	7	20	35	32	19	18
Total	7	2	1	2	2	411	491	508	499	449	207	205	203	219	169	964	1039⁴	1023⁵	1051³	892⁵

VICTIM ALCOHOL FACTORS FOR THE YEAR - 1989

	.01% - .04%	.05% - .09%	.10% - .14%	.15% - Over	Had Been Drinking	Negative	No Test	Total
Drivers	18	14	41	76	2	240	59	450 ³
Passengers	5	13	12	23	0	100	54	207 ¹
Pedestrians	8	6	13	40	0	101	49	217 ¹
Pedalcyclists	0	3	0	0	0	8	7	18
Total	31	36	66	139	2	499	169	892⁵

Legend:

Had Been Drinking: Includes those delayed deaths where an odor of alcohol was detected. Includes admittance of victim (in delayed death) or statements of witnesses. Includes lab reports which show a trace and not a percentage, or reading below 0.01%.

Negative: Tested and found to be negative.

No Test: Because of delayed death, age factor, contamination of samples, and the failure on the part of some investigative agencies and medical examiners to cause test to be performed on victims.

Note: Superior number indicates number of victims tested positive for drugs.

N. ALCOHOL INVOLVEMENT OF DECEASED DRIVERS RELATED TO MANNER OF COLLISION

Manner of Collision	Had Been Drinking	Under the Influence	Positive Drugs
Angle	4	6	1
Same Direction - Rear End	1	9	0
Same Direction - Other	1	2	0
Opposite Direction-Head On	9	18	1
Opposite Direction - Left Turn	0	0	0
Fixed Object	13	70	1
Pedestrian	0	0	0
Railroad Train	1	1	0
Pedalcycle	0	0	0
Struck Parked Vehicle	2	6	0
Ran Off Roadway	0	0	0
Overtaken In Roadway	3	5	0
Other Object	0	0	0
Sideswipe	0	0	0
Fell From Vehicle	0	0	0
Fell In Vehicle	0	0	0
Total	34	117	3

O. MANNER OF COLLISION

Manner of Collision All Accidents	1985	1986	1987	1988	1989
Angle	129	130	151	170	128
Same Direction - Rear End	38	51	40	43	48
Same Direction - Other	15	9	14	11	13
Opposite Direction - Head On	128	108	145	107	96
Opposite Direction - Left Turn	14	18	21	30	17
Fixed Object	157	187	199	219	223
Pedestrian	250	260	198	225	217
Other *	64	85	70	77	51
Ran Off Road	88	95	88	78	13
Sideswipe	2	3	3	6	9
Total	885	946	929	966	815

* Other categories include Railroad Train, Parked Vehicle, Animal, Other Object, Fell from Vehicle, Pedalcycle Involvement, Overtaken Vehicle and Fell in Vehicle.

**P. TYPE OF VEHICLES INVOLVED
(INCLUDING PARKED)**

Type	Fatal Accidents				
	1985	1986	1987	1988	1989
Passenger Car/Station Wagon	949	1046	1043	1050	875
Truck and Full Trailer	12	20	14	0	1
Tractor and Semi-trailer	66	66	55	89	73
Bus	18	17	21	12	23
Truck	220	215	255	273	277
School Bus	5	2	8	4	1
Motorcycle	60	67	52	51	29
Passenger Vehicle and Trailer	0	1	1	0	0
Taxi-Livery	1	2	2	2	2
Emergency Vehicle	3	2	3	3	0
Type Unknown	20	21	12	12	7
Tractors, Farm, Road, Other	0	1	1	0	1
Moped	2	2	1	2	1
Snowmobile	0	0	0	0	0
Jeep	11	9	13	15	7
Train	3	1	1	3	3
House Trailer	0	0	3	1	1
Pedalcycle	20	34	32	18	18
Total	1390	1506	1517	1535	1319

Q. CHARACTER OF ROAD

Road Character	Fatal Accidents				
	1985	1986	1987	1988	1989
Straight Road	509	565	519	570	469
Sharp Curve or Turn	7	29	22	12	4
Other Curves	169	160	193	180	159
Circle	1	2	3	2	1
Intersection	196	188	191	199	179
Railroad Crossing	3	2	1	3	3
Total	885	946	929	966	815

R. ROAD DESIGNATION

Road Designation	Fatal Accidents				
	1985	1986	1987	1988	1989
State	178	195	167	198	141
County	304	288	329	306	287
Township	64	130	84	74	17
U.S.	153	136	153	135	125
Ramp on State	0	0	0	1	0
Borough or City	102	93	94	123	147
State Park	0	0	0	0	0
Garden State Parkway	17	30	31	39	21
Federal (Interstate)	43	44	41	55	38
New Jersey Turnpike	19	24	18	30	34
Atlantic City Expressway	5	6	12	5	5
Institution	0	0	0	0	0
Total	885	946	929	966	815

Note: Sections of the Interstate Highway System run concurrent with other highways.

S. AGE OF DRIVERS

Age of Driver	Fatal Accidents				
	1985	1986	1987	1988	1989
16 and Under	8	14	15	11	8
Age 17	45	55	59	70	35
18 to 20	149	172	175	161	130
21 to 24	204	200	192	201	177
25 to 29	197	194	206	218	168
30 to 39	257	318	280	288	245
40 to 49	160	141	175	168	173
50 to 64	161	171	181	161	159
65 and Over	111	105	117	145	121
Unknown *	75	104	82	88	85
Total	1367	1474	1482	1511	1301

* Unknown, includes Hit and Run Accidents and Parked Vehicles where driver information is not included.

T. SEX OF DRIVERS

Sex of Drivers	Fatal Accidents				
	1985	1986	1987	1988	1989
Male	1012	1040	1090	1080	933
Female	282	329	312	344	283
Unknown *	73	105	80	87	85
Total	1367	1474	1482	1511	1301

* Unknown, includes Hit and Run Accidents and Parked Vehicles where driver information is not included.

U. WHAT DRIVERS WERE DOING

What Drivers Were Doing	Fatal Accidents				
	1985	1986	1987	1988	1989
Making Right Turn	6	12	10	7	7
Making Left Turn	51	56	55	71	59
Making 'U' Turn	4	5	5	3	6
Going Straight Ahead	955	992	993	982	812
Slowing Down, Stopping	7	12	15	11	17
Overtaking (Passing On Right)	4	9	3	4	3
Forward From Parking Space	0	0	0	0	0
Backward From Parking Space	2	2	0	1	0
Other Backing	4	8	5	4	2
Stopped in Traffic Lane	37	30	25	30	38
Starting From a Traffic Lane	5	11	13	15	3
Starting From a Parked Position	5	3	3	0	4
Parked	50	76	65	62	60
Skidding	6	8	10	46	18
Passing on Left	11	24	21	26	11
Avoiding Vehicle, Object, Pedestrian	17	21	15	19	16
Emerging From Alley or Driveway	9	1	5	10	4
Unknown	19	31	25	33	64
Crossing Highway Through Island	1	3	0	1	0
Being Towed or Pushed	0	0	0	0	0
Pushing or Towing Vehicle	0	0	1	0	0
Stalled on Railroad Tracks	0	0	0	0	0
Rounding Curve or Circle	158	154	198	163	155
Entering Highway	2	3	5	7	7
Changing Lanes	14	13	10	13	12
Other	0	0	0	3	3
Total	1367	1474	1482	1511	1301

V. WHAT PEDESTRIANS WERE DOING

What Pedestrians Were Doing	Fatal Accidents				
	1985	1986	1987	1988	1989
Standing in Roadway	27	25	16	12	13
Walking With Traffic	20	33	26	30	22
Crossing Roadway	175	179	134	142	131
Walking on Sidewalk	5	7	5	5	10
Standing on Shoulder	2	5	6	9	12
Other	28	29	28	41	29
Total	257	278	215	239	217

W. CONTRIBUTING CIRCUMSTANCES

Contributing Circumstances	Fatal Accidents				
	1985	1986	1987	1988	1989
Exceeding Lawful Speed	31	41	50	45	32
Too Fast for Conditions	37	45	44	27	36
Following Too Closely	1	6	2	1	1
On Wrong Side of Road	6	16	19	25	21
Did Not Have Right-of-Way	23	19	18	24	26
Driver Fell Asleep	8	18	23	18	8
Failure to Signal	0	1	0	0	1
Improper Turns	27	28	32	35	25
Passing on Hill or Curve	1	3	4	3	0
Other Improper Passing	6	8	3	7	7
Inattentive Driving	154	180	188	199	163
Improper Crossing Center Island	1	2	2	1	1
Disregarding Stop Sign	39	49	53	65	58
Disregarding Traffic Light	38	30	42	38	25
Passing Left of Center Line	0	3	0	0	0
Drunken Driving	237	217	246	261	212
Improper Starting from Curb	0	0	0	0	0
Drunken Bicyclist	1	0	2	1	0
Improper Parking	7	4	1	1	4
Failure to Keep Right	48	38	38	28	26
Mechanical Failure	7	7	13	6	8
Improper Lights	0	5	5	2	4
Backing on Highway	1	1	1	1	1
Stopped in Roadway	0	4	2	2	5
Passed Stopped School Bus	0	0	0	0	0
Animal in Roadway	0	1	0	1	1
Cutting In	7	5	6	3	5
Tire Blew Out	0	3	2	2	2
Other	76	60	37	42	31
Passing on Right	1	3	2	2	0
Pedestrian Violation	211	215	170	186	163
Ability Impaired by Drinking	0	0	0	0	0
Unknown	223	258	280	310	250
Driver Under Influence of Drugs		6*	6*	3*	9*
Pedestrian Under Influence of Drugs	0	2*	0	0	0
Total	1196	1278	1291	1339	1125

* Tested positive for drugs

SPECIFIC AREAS OF CONCERN

INTERSTATE HIGHWAY FATALITIES

The Interstate Highway System of New Jersey is approximately 94.7% completed. Of the 418.65 miles of roadway which are projected for this system, 396.47 miles have been opened to the motoring public. During 1989, the death rate averaged 6.3 deaths per month and one death for every 5.2 miles of highway. A concise analysis of victim classification, alcohol involvement, driver ages, contributing circumstances, and manner of collision is outlined on the following page.

INTERSTATE HIGHWAY MILEAGE

Highway Number	Mileage Open	Fatal Accidents by Highway
I-76	3.04	0
I-78	67.83	6
I-80	68.32	13
I-95	77.96	36
I-195	33.86	0
I-278	2.00	0
I-280	17.85	4
I-287	47.77	2
I-295	73.08	6
I-676	4.76	0
Total	396.47	67

INTERSTATE HIGHWAY FATALITIES 1989

Interstate Fatal Accidents 67
Interstate Fatalities 76

Victim Classification		Age of Drivers	
Drivers	44	16 & Under	1
Passengers	19	17 - 20	5
Pedestrians	13	21 - 24	6
Pedalcyclists	0	25 - 29	10
Total	76	30 - 39	31
		40 - 49	20
		50 - 64	24
		65 & Over	7
		Unknown	0
		Total	104
Contributing Circumstances			
Drunken Driving	15		
Fell Asleep	0		
Inattentive Driving	22		
Excessive Speed	6		
Driver Under Influence of Drugs	0		
Stopped in Roadway	1		
Other	6		
Mechanical Failure	2		
Pedestrian Violation	9		
Improper Passing	1		
Failure to Keep to Right	0		
Improper Parking	1		
On Wrong Side of Road	1		
Following too Close	1		
No Improper Driving	60		
No Pedestrian Violation	4		
Unknown	4		
Total	133		
		Manner of Collision	
		Head On	4
		Fixed Object	20
		Angle	1
		Pedestrian	13
		Rear End	14
		Ran Off Roadway	2
		Pedalcyclist	0
		Same Direction - Other	4
		Struck Parked Vehicle	8
		Overtaken in Roadway	1
		Other Object	0
		Total	67

Victim Alcohol Factors

	.01 - .04%	.05 - .09%	.10 - .14%	.15% Over	Negative	No Test	Total
Drivers	4	0	5	8	25	2	44
Passengers	0	1	1	2	12	3	19
Pedestrians	0	0	3	3	7	0	13
Pedalcyclists	0	0	0	0	0	0	0
Total	4	1	9	13	44	5	76

FATAL PEDALCYCLE ACCIDENTS

	1985	1986	1987	1988	1989
Pedalcycle Accidents	20	34	32	19	18
Fatalities	20	35	32	19	18

Manner of Collision	85	86	87	88	89
Angle	11	23	13	7	8
Same Direction - Rear End	5	6	7	4	3
Opposite Direction - Head On	3	2	8	8	3
Same Direction - Other	1	3	4	0	4
Total	20	34	32	19	18

Contributing Circumstances	85	86	87	88	89
No Improper Driving	0	6	5	3	3
Ability Impaired by Drinking	2	0	4	1	0
Inattentive Driving	3	2	5	3	2
No Rear Lights	0	0	0	1	0
On Wrong Side of Road	1	4	0	1	3
Did Not Have Right-of-Way	3	9	1	0	6
Disregarded Traffic Light	2	1	2	0	0
Failure to Keep Right	0	3	3	4	0
Disregarded Stop Sign	4	3	4	4	0
Too Fast for Conditions	1	0	1	0	0
Improper Turns	2	2	1	0	1
Other	1	4	5	1	3
Unknown	1	0	1	1	0
Total	20	34	32	19	18

Classification

Of Victim	85	86	87	88	89
Drivers	19	34	32	19	18
Passengers	1	1	0	0	0
Total	20	35	32	19	18

Ages of Victims

	85	86	87	88	89
0 - 3	1	0	0	0	1
4 - 10	4	8	7	4	1
11 - 15	9	20	11	6	7
16 - 20	1	0	2	1	3
21 - 30	0	4	6	2	3
31 - 40	2	1	4	1	0
41 - 50	2	1	0	1	0
51 - 60	0	0	0	1	0
61 & Over	1	1	2	3	3
Unknown	0	0	0	0	0
Total	20	35	32	19	18

Alcohol Involvement

Of the 18 Pedalcyclist Fatalities, 11 were tested for alcohol content. Three Pedalcyclists had alcohol levels within the range of 0.5% - 0.77%, and 8 were negative. The remaining 7 were not tested due to age factors, delayed deaths, etc.

FATAL MOPED ACCIDENTS

In 1989, there was one moped fatal accident involving a 15 year-old male driver.

FATAL MOTORCYCLE ACCIDENTS

	1985	1986	1987	1988	1989
Accidents	56	63	43	44	27
Fatalities	58	68	47	47	30

Age of Drivers	85	86	87	88	89
16 & Under	1	2	1	2	0
17 - 20	9	8	6	10	4
21 - 30	28	36	23	24	14
31 - 40	11	11	9	6	7
Over 40	1	5	2	2	2
Total	50	62	41	44	27

Victim Classification	85	86	87	88	89
Drivers	50	62	41	42	26
Passengers	8	6	6	5	4
Total	58	68	47	47	30

Manner of Collision	85	86	87	88	89
Opposite Direction - Head On	6	10	6	4	0
Fixed Object	25	22	15	13	15
Angle	4	9	8	12	7
Opposite Direction - Left Turn	6	8	2	4	1
Same Direction - Other	0	0	1	2	0
Sideswipe	0	0	0	0	0
Pedestrian	0	0	0	0	0
Fell From Vehicle	0	1	0	2	0
Same Direction - Rear End	4	4	5	1	0
Ran Off Roadway	0	0	1	4	0
Pedalcyclist	0	1	0	0	0
Overtaken in Road	6	6	5	0	1
Struck Parked Vehicle	4	2	0	2	3
Animal	1	0	0	0	0
Total	56	63	43	44	27

Contributing Circumstances	85	86	87	88	89
No Improper Driving	9	9	10	5	1
Ability Impaired by Drinking	0	0	0	0	0
Drunken Driving	26	26	18	21	14
Under Influence of Drugs	0	1	1	1	0
Failure to Keep Right	1	1	0	0	0
Improper Left Turn	0	0	1	0	1
Inattentive Driving	16	5	2	5	2
Improper Passing	2	0	0	1	0
Excessive Speed	1	14	5	8	4
Did Not Have Right-of-Way	1	0	1	1	1
Improper Parking	0	0	0	0	0
Mechanical Failure	0	1	0	0	0
Unknown	0	1	3	1	2
Disregard of Traffic Light	0	2	1	1	0
Disregard Stop Sign	0	1	1	0	1
Other	4	2	0	0	1
Total	60	63	43	44	27

Victim Alcohol Factors

	.01 - .04%	.05 - .09%	.10 - .14%	.15% Over	Negative	No Test	Total
Drivers	2	1	8	5	6	4	26
Passengers	0	0	3	0	1	0	4
Total	2	1	11	5	7	4	30

FATAL TRACTOR-TRAILER ACCIDENTS

	1987	1988	1989
Accidents	63	85	63
Fatalities	72	94	72

Manner of Collision	87	88	89
Head On	9	13	3
Fixed Object	5	5	10
Other Object	0	1	0
Angle	11	20	12
Pedestrian	7	11	9
Rear End	18	8	17
Ran Off Roadway	1	0	1
Pedalcyclist	0	1	0
Same Direction — Other	2	3	3
Struck Parked Vehicle	6	15	7
Overtaken in Roadway	1	1	0
Railroad Train	0	1	0
Sideswipe	2	1	0
Improper Left Turn	1	5	1
Total	63	85	63

Tractor-Trailer Contributing Circumstances	87	88	89
Drunken Driving	2	1	2
Fell Asleep	0	0	0
Inattentive Driving	7	13	11
Excessive Speed	3	1	1
Driver Under the Influence of Drugs	0	0	0
Stopped in Roadway	1	1	1
Other	4	3	2
Mechanical Failure	1	2	1
Disregarding Traffic Light	2	2	1
Failure to Keep Right	0	0	1
Improper Parking	0	1	1
On Wrong Side of Road	0	0	0
Following too Close	0	0	1
No Improper Driving	47	58	48
Unknown	0	1	0
Failed to Yield	0	1	0
Disregarding Stop Sign	0	1	0
Improper Turn	0	3	3
Backing in Roadway	0	1	1
Total	67	89	74

Tractor-Trailer Victim Classification	87	88	89
Drivers	3	8	13
Passengers	0	2	2
Total	3	10	15

Other Victim Classification	87	88	89
Drivers	48	55	34
Passengers	14	16	14
Pedestrians	7	12	9
Pedalcyclists	0	1	0
Total	69	84	57

Other Contributing Circumstances	87	88	89
Drunken Driving	12	14	13
Fell Asleep	2	2	0
Inattentive Driving	19	16	10
Excessive Speed	0	2	3
Driver Under the Influence of Drugs	0	0	0
Stopped in Roadway	0	0	0
Other	1	1	1
Mechanical Failure	1	1	0
Pedestrian Violation	8	6	6
Disregarding Traffic Light	1	5	1
Failure to Keep Right	1	4	2
Improper Parking	0	0	0
On Wrong Side of Road	3	0	0
Passing on Right	0	1	0
No Improper Driving	36	37	21
No Pedestrian Violation	0	6	4
Unknown	1	0	1
Failed to Yield	0	5	1
Disregarding Stop Sign	4	5	1
Improper Turn	1	0	0
Cutting In	1	0	0
Total	91	105	64

**Tractor-Trailer
Victim Alcohol Factors**

	.01 - .04%	.05 - .09%	.10 - .14%	.15% Over	Negative	No Test	Total
Drivers	1	1	0	0	9	2	13
Passengers	1	0	0	0	0	1	2
Total	2	1	0	0	9	3	15

Other Victim Alcohol Factors

	.01 - .04%	.05 - .09%	.10 - .14%	.15% Over	Negative	No Test	Total
Drivers	0	0	4	6	21	3	34
Passengers	0	1	1	3	8	1	14
Pedestrians	0	0	1	0	7	1	9
Pedalcyclists	0	0	0	0	0	0	0
Total	0	1	6	9	36	5	57

**RESTRAINT USAGE
PASSENGER CAR OCCUPANTS IN FATAL ACCIDENTS**

Restraint Used	Driver not Killed	Driver Killed	Passenger Killed
Lap Belt	19	4	2
Shoulder Belt	18	9	2
Lap and Shoulder Belt	226	79	31
Child Safety Seat	0	0	3
Airbag Deployed	0	0	0
None Used	148	207	111
Unknown	106	45	21
Totals	517	344	170

*Based on the various sources of information (accident reports, observations, interviews, evidence) the seat belt data may not be completely reliable.

17 - 20 AGE GROUP

Listed below are the 17 to 20 year-old drivers involved in fatal motor vehicle accidents:

Years	Total Fatal Accidents 17 - 20 Drivers	Total Drivers Involved	Number of Drivers Drunk
1989	160	165	15*

* .10% and over

The figures below reflect a breakdown in the age groups.

1989	17 Years Old	18 Years Old	19 Years Old	20 Years Old
Total Drivers Involved	35	43	36	51
Number of Drivers Drunk	0	5	3	7

Fatal Accidents With Alcohol Involved

	17 Years Old	18 Years Old	19 Years Old	20 Years Old
Accidents	3	11	7	11

Victim Classification

	17 Years Old	18 Years Old	19 Years Old	20 Years Old
Drivers	10	19	10	15
Passengers	4	8	9	2

FATAL ACCIDENTS AND PERSONS KILLED FOR SELECTED HOLIDAY PERIODS IN NEW JERSEY

Holiday			Fatal Accidents	Persons Killed	1989 National Statistics
Memorial Day					
1985	(3)	78 hours	8	10	
1986	(3)	78 hours	9	11	
1987	(3)	78 hours	12	13	
1988	(3)	78 hours	12	15	
1989	(3)	78 hours	11	11	*580
Fourth of July					
1985	(4)	102 hours	19	19	
1986	(3)	78 hours	14	16	
1987	(3)	78 hours	10	13	
1988	(3)	78 hours	13	14	
1989	(4)	102 hours	10	11	*711
Labor Day					
1985	(3)	78 hours	12	12	
1986	(3)	78 hours	12	13	
1987	(3)	78 hours	17	18	
1988	(3)	78 hours	5	7	
1989	(3)	78 hours	8	9	*570
Thanksgiving					
1985	(4)	102 hours	13	13	
1986	(4)	102 hours	11	12	
1987	(4)	102 hours	13	16	
1988	(4)	102 hours	11	12	
1989	(4)	102 hours	6	6	*548
Christmas					
1985	(2)	54 hours	9	9	
1986	(4)	102 hours	12	13	
1987	(4)	102 hours	16	18	
1988	(3)	78 hours	5	6	
1989	(3)	78 hours	8	9	*536
New Years					
1985-86	(2)	54 hours	8	8	
1986-87	(4)	102 hours	6	7	
1987-88	(4)	102 hours	12	14	
1988-89	(3)	78 hours	8	9	
1989-90	(3)	78 hours	6	8	*Not Available

Figures in parentheses show number of full days in each holiday period. Accidents and deaths are for those days plus the last six hours of the preceding day.

*National Statistics represent persons killed.

TEN YEAR EXPERIENCE

Years	Fatal Accidents	Fatalities	Drivers	Passengers	Pedes- trians	Pedal- cyclists	Motor- cycles*	Mopeds*	Alcohol Involvement
1980	1021	1119	561	257	282	19	81	6	58.2%
1981	1043	1162	604	258	273	27	93	7	57.8%
1982	965	1061	524	244	276	17	81	10	55.4%
1983	866	932	478	203	229	22	47	4	53.0%
1984	859	922	466	177	248	31	56	4	45.6%
1985	885	964	486	201	257	20	58	2	45.2%
1986	946	1039	514	212	278	35	68	2	41.0%
1987	929	1023	536	240	215	32	47	1	38.0%
1988	966	1051	530	263	239	19	47	2	40.0%
1989	815	892	450	207	217	18	30	1	37.9%
Totals	9295	10165	5149	2262	2514	240	608	39	

* Included in "Driver Totals" — If passenger, included in "Passenger Totals."

**FATAL ACCIDENTS BY COUNTY,
MUNICIPALITY, DATE, TIME AND LOCATION**

LEGEND

A/C Atlantic City Expressway NJTP New Jersey Turnpike
 CR County Road mp Mile Post
 GSP Garden State Parkway SH State Highway

* *Death occurred 30 days after date of accident*

ATLANTIC COUNTY

Municipality	Date	Day of Week	Time	Roadway - mp	Persons Killed
Atlantic City	01-05-89	Thursday	6:04 pm	N. Carolina Ave.	1 Pedestrian
Hamilton Twp.	01-20-89	Friday	6:14 pm	US 322	1 Pedestrian
Hamilton Twp.	02-01-89	Wednesday	12:43 pm	CR 559	1 Driver
Egg Harbor Twp.	02-03-89	Friday	4:31 pm	Fire Rd.	1 Driver
Folsom Boro	02-09-89	Thursday	6:40 pm	US 322 mp 33.3	1 Pedestrian
Hamilton Twp.	02-16-89	Thursday	8:55 pm	US 322 mp 46.3	1 Driver
Galloway Twp.	02-25-89	Saturday	2:33 pm	GSP mp 40.1	2 Pedestrians
Galloway Twp.	02-26-89	Saturday	7:12 pm	Moss Mill Rd.	1 Driver
Buena Boro	03-04-89	Saturday	3:32 am	US 40 mp 33.6	2 Drivers
Atlantic City	03-04-89	Saturday	1:47 pm	US 30 mp 1.99	2 Drivers 1 Passenger
Atlantic City	03-06-89	Monday	4:25 am	Arctic Ave.	1 Pedestrian
Mullica Twp.	03-18-89	Saturday	11:25 am	US 30 mp 35	1 Driver
Buena Vista Twp.	03-24-89	Friday	9:35 pm	SH 54 mp 1.4	1 Pedestrian
Galloway Twp.	03-26-89	Sunday	5:17 pm	US 9	1 Passenger
Hammonton Town	04-02-89	Sunday	6:36 pm	US 30	1 Passenger
Galloway Twp.	04-05-89	Wednesday	8:24 pm	US 30 mp 9.4	1 Passenger
Folsom Boro	04-06-89	Thursday	9:22 am	SH 54 mp 7.5	1 Driver
Hamilton Twp.	04-15-89	Saturday	11:23 pm	A/C mp 15.6	2 Drivers
Atlantic City	04-17-89	Monday	1:16 pm	Illinois Ave.	1 Pedestrian
Hamilton Twp.	04-21-89	Friday	7:33 am	CR 559	1 Driver
Hamilton Twp.	05-16-89	Tuesday	11:22 am	CR 563	1 Passenger
Hammonton Town	05-18-89	Thursday	10:19 pm	US 30 mp 26.1	1 Pedestrian
Egg Harbor City	05-22-89	Monday	3:16 pm	CR 561	1 Driver
Egg Harbor Twp.	06-04-89	Sunday	5:47 pm	Steelmanville Rd.	1 Driver 1 Passenger
Hammonton Town	06-06-89	Tuesday	4:30 pm	US 30	1 Driver 1 Passenger
Hamilton Twp.	06-10-89	Saturday	5:29 pm	SH 50 mp 20.4	2 Passengers

ATLANTIC COUNTY (cont'd.)

Municipality	Date	Day of Week	Time	Roadway - mp	Persons Killed
Egg Harbor Twp.	06-11-89	Sunday	12:03 am	US 322-40 mp 54.7	1 Driver
Buena Vista Twp.	06-22-89	Thursday	3:28 pm	CR 557	1 Passenger
Estell Manor City	06-27-89	Tuesday	2:45 am	SH 50 mp 14.5	1 Driver
Port Republic City	07-04-89	Tuesday	7:27 am	GSP mp 46.3	1 Passenger
Absecon City	07-04-89	Tuesday	5:58 pm	US 30 mp 52.7	1 Driver 1 Passenger
Atlantic City	07-08-89	Saturday	6:17 am	US 30 mp 54.6	1 Driver
Pleasantville City	07-26-89	Wednesday	8:44 am	US 9	1 Pedestrian
Galloway Twp.	07-26-89	Wednesday	11:25 am	GSP mp 45.3	1 Passenger
Atlantic City	07-28-89	Friday	3:22 am	Atlantic Avenue	1 Pedestrian
Egg Harbor Twp.	08-08-89	Tuesday	6:35 pm	US 322-40 mp 54.3	1 Pedalcyclist
Absecon City	08-09-89	Wednesday	6:52 pm	SH 152 mp .4	1 Driver
Somers Point City	08-15-89	Tuesday	5:30 pm	Groveland Avenue	1 Pedestrian
Atlantic City	08-22-89	Tuesday	3:26 pm	Atlantic Avenue	1 Pedestrian
Galloway Twp.	09-16-89	Saturday	8:00 pm	US 30 mp 50.3	1 Pedestrian
Hamilton Twp.	10-05-89	Thursday	12:37 pm	US 322	1 Driver
Hammonton Town	10-09-89	Monday	8:31 pm	US 206	1 Driver
Buena Vista Twp.	10-13-89	Monday	12:05 am	CR 655	1 Driver
Egg Harbor City	10-30-89	Monday	10:39 pm	CR 567	1 Driver
Ventnor City	11-14-89	Tuesday	9:33 pm	CR 629	1 Passenger
Hamilton Twp.	11-15-89	Wednesday	7:20 am	A/C mp 22.8	1 Driver
Pleasantville City	11-16-89	Thursday	8:04 am	Delilah Road	1 Pedestrian
Hamilton Twp.	11-19-89	Sunday	6:35 am	US 322	1 Driver
Port Republic City	11-24-89	Friday	1:13 pm	GSP mp 45.7	1 Driver
Mullica Twp.	12-12-89	Tuesday	12:18 pm	CR 561	1 Driver
Buena Vista Twp.	12-13-89	Wednesday	5:45 pm	CR 540	1 Driver 1 Passenger
Atlantic City	12-26-89	Tuesday	3:18 pm	Pacific Avenue	1 Pedestrian

BERGEN COUNTY

Municipality	Date	Day of Week	Time	Roadway - mp	Persons Killed
Fort Lee Boro	01-05-89	Thursday	7:26 pm	Lemoine Avenue	1 Pedestrian
Mahwah Twp.	01-08-89	Sunday	2:54 am	Island Road	1 Passenger
Fairview Boro	01-25-89	Wednesday	5:06 pm	Bergen Boulevard	1 Pedestrian
Saddle Brook Twp.	01-27-89	Friday	1:08 am	N. Midland Avenue	1 Pedestrian
Ridgefield Park Village	01-27-89	Friday	11:10 pm	Mt. Vernon Street	1 Driver

BERGEN COUNTY (cont'd.)

Municipality	Date	Day of Week	Time	Roadway - mp	Persons Killed
Washington Twp.	01-29-89	Sunday	12:13 am	E. Glen Avenue	1 Passenger
Alpine Boro	02-09-89	Thursday	11:06 pm	Palisades Int. Parkway	1 Driver
Hackensack City	02-17-89	Friday	8:20 pm	Polifly Road	1 Pedalcyclist
Hackensack City	02-24-89	Friday	2:40 pm	Hackensack Avenue	1 Passenger
Franklin Lakes Boro	02-26-89	Sunday	3:49 pm	SH 208 NB mp 9.3	1 Driver
Fort Lee Boro	02-27-89	Monday	8:40 pm	I-95 NB mp 76.3	1 Pedestrian
Ridgefield Park Village	03-02-89	Thursday	9:43 pm	North Avenue	1 Driver
Oradell Boro	03-18-89	Saturday	8:50 pm	Beechwood Road	1 Driver
Cliffside Park Boro	03-24-89	Friday	7:09 pm	Edgewater Road	1 Pedestrian
Edgewater Boro	03-29-89	Wednesday	3:55 pm	River Road	1 Passenger
Teaneck Twp.	03-30-89	Thursday	2:28 pm	I-80 WB mp 67.67	1 Driver
Bergenfield Boro	04-07-89	Friday	10:12 pm	N. Washington Avenue	1 Pedestrian
Elmwood Park Boro	04-15-89	Saturday	5:10 am	I-80 WB mp 61.1	1 Driver
Carlstadt Boro	04-23-89	Sunday	5:29 am	NJTP Toll Plaza 18W	1 Driver
Englewood Cliffs Boro	05-16-89	Tuesday	2:30 pm	Palisades Int. Parkway	1 Passenger
Englewood City	05-24-89	Wednesday	10:16 am	Grand Avenue	1 Pedestrian
Ridgewood Twp.	05-28-89	Sunday	12:48 am	Lincoln Avenue	1 Driver
Teaneck Twp.	06-02-89	Friday	3:30 am	I-95 mp 74.2	1 Driver 2 Passengers
New Milford Boro	06-02-89	Friday	3:33 pm	Birchwood Road	1 Passenger
Elmwood Park Boro	06-15-89	Thursday	10:27 pm	I-80 mp 60.9	1 Driver
Ridgefield Park Twp.	07-06-89	Wednesday	12:55 am	Teaneck Road	1 Driver
Mahwah Twp.	07-21-89	Friday	12:31 am	CR 585	1 Passenger
Englewood City	07-25-89	Tuesday	1:23 pm	S. VanBrunt Street	1 Pedestrian
Garfield City	07-28-89	Friday	9:55 pm	Harrison Avenue	1 Passenger
Teaneck Twp.	08-02-89	Wednesday	2:41 pm	E. Forest Avenue	1 Driver
Englewood City	08-05-89	Saturday	3:15 pm	I-95 S mp 75.5	1 Driver
Fairview Boro	08-08-89	Tuesday	6:20 pm	Anderson Avenue	1 Pedestrian
Edgewater Boro	08-11-89	Friday	2:15 am	River Road	1 Driver
Teterboro Boro	08-12-89	Saturday	12:51 pm	US 46 mp 68.5	1 Passenger
Mahwah Twp.	08-19-89	Sunday	7:27 pm	US 202 mp 80	1 Driver
Alpine Boro	08-20-89	Sunday	6:58 pm	Palisades Int. Parkway	1 Passenger
Hillsdale Boro	08-22-89	Tuesday	5:08 am	Kinderkamack Road	1 Driver
Fair Lawn Boro	08-29-89	Tuesday	2:30 pm	SH 208 mp 2.6	2 Drivers
Alpine Boro	09-05-89	Tuesday	8:35 am	US 9 W mp 7.9	1 Driver
Hasbrouck Hts. Boro	09-18-89	Monday	11:48 am	SH 17 mp 7.5	1 Driver

BERGEN COUNTY (cont'd.)

Municipality	Date	Day of Week	Time	Roadway - mp	Persons Killed
Elmwood Park Boro	09-21-89	Thursday	3:05 pm	US 46 mp 64.5	1 Driver
Hillsdale Boro	09-24-89	Sunday	6:15 pm	Hillsdale Avenue	1 Passenger
Harrington Park Boro	09-29-89	Friday	10:48 pm	Lafayette Road	1 Driver
New Milford Boro	10-07-89	Saturday	9:55 pm	Boulevard	1 Passenger
Ridgefield Park Village	10-08-89	Sunday	10:22 pm	I-95 NB mp 73.2	1 Passenger
Mahwah Twp.	10-12-89	Thursday	1:49 am	US 202	1 Driver
Franklin Lakes Boro	10-13-89	Friday	4:26 pm	High Mountain Road	1 Pedestrian
Teaneck Twp.	10-18-89	Wednesday	10:30 am	I-95 NB mp 73.7	1 Driver 2 Passengers
Westwood Boro	10-19-89	Thursday	6:26 am	Old Hook Road	1 Pedestrian
Ft. Lee Boro	10-20-89	Friday	1:26 am	I-95 SB mp 76.6	1 Pedestrian
Saddlebrook Twp.	10-27-89	Friday	5:00 pm	I-80 WB mp 63	1 Driver
Ridgefield Park Village	11-06-89	Monday	6:05 am	I-95 SB mp 73.5	1 Passenger
River Edge Boro	11-12-89	Sunday	11:17 am	Kinderkamack Road	1 Pedestrian
Ridgefield Park Village	11-17-89	Friday	5:37 am	US 46 mp 71	1 Pedestrian
Franklin Lakes Boro	11-17-89	Friday	6:46 am	Ewing Avenue	1 Driver
Palisades Park Boro	11-22-89	Wednesday	11:51 am	Brinkerhoff Avenue	1 Passenger
Lodi Boro	11-30-89	Thursday	1:58 am	SH 27 mp 9.7	1 Pedestrian
Little Ferry Boro	12-10-89	Sunday	6:35 am	US 46 mp 70.2	1 Driver
Alpine Boro	12-20-89	Wednesday	2:08 am	Palisades Int. Parkway	1 Driver
Alpine Boro	12-25-89	Monday	8:57 am	US 9W mp 6.6	1 Driver

BURLINGTON COUNTY

Municipality	Date	Day of Week	Time	Roadway - mp	Persons Killed
Pemberton Boro	01-07-89	Saturday	3:43 pm	CR 530	1 Driver
Mt. Laurel Twp.	01-13-89	Friday	5:25 am	SH 38 mp 12	1 Pedestrian
Evesham Twp.	01-24-89	Tuesday	11:30 pm	CR 620	1 Driver
Evesham Twp.	01-26-89	Thursday	2:33 pm	Kettle Run Road	1 Driver
Bass River Twp.	02-11-89	Saturday	12:40 am	GSP mp 53	1 Driver
Medford Twp.	02-13-89	Monday	4:34 pm	SH 70 mp 15.7	1 Driver
Mount Laurel Twp.	02-17-89	Sunday	12:23 am	I-295 S mp 40.6	1 Driver
Southampton Twp.	02-25-89	Saturday	4:54 pm	SH 70 mp 16	2 Drivers
Southampton Twp.	03-11-89	Saturday	4:45 pm	CR 616	1 Pedalcyclist
Evesham Twp.	03-25-89	Saturday	3:27 pm	CR 600	1 Driver
Mount Laurel Twp.	03-27-89	Monday	1:00 am	NJTP mp 36.5	1 Driver

BURLINGTON COUNTY (cont'd.)

Municipality	Date	Day of Week	Time	Roadway - mp	Persons Killed
Burlington Twp.	04-01-89	Saturday	11:47 am	NJTP mp 45.3	1 Driver
Pemberton Twp.	04-01-89	Saturday	4:54 pm	CR 645	1 Driver
Moorestown Twp.	04-23-89	Sunday	12:26 am	SH 38 mp 7.5	1 Driver 1 Passenger
Bordentown Twp.	04-29-89	Saturday	10:50 am	US 130 mp 58.2	1 Passenger
Riverside Twp.	05-21-89	Sunday	10:42 am	CR 613	1 Pedestrian
Southampton Twp.	06-01-89	Thursday	9:37 am	US 206 mp 20.5	1 Driver
Medford Twp.	06-03-89	Saturday	9:53 am	CR 616	1 Pedestrian
Pemberton Twp.	06-17-89	Saturday	5:37 pm	CR 645	1 Driver
Springfield Twp.	06-21-89	Wednesday	9:37 pm	CR 670	1 Pedalcyclist
Hainesport Twp.	06-23-89	Friday	11:39 am	CR 537	1 Driver
Tabernacle Twp.	07-14-89	Friday	8:50 am	CR 532	1 Passenger
Westampton Twp.	07-16-89	Sunday	2:15 pm	NJTP mp 42.5	1 Passenger
Lumberton Twp.	07-19-89	Wednesday	1:07 am	CR 636	1 Driver 1 Passenger
Medford Twp.	08-13-89	Sunday	7:52 pm	Jackson Road	1 Passenger
Cinnaminson Twp.	08-18-89	Friday	11:48 pm	SH 73 mp 31.6	1 Driver
Cinnaminson Twp.	08-24-89	Thursday	8:43 pm	CR 607	1 Pedestrian
Southampton Twp.	08-31-89	Thursday	4:00 pm	US 206 mp 21.4	1 Driver
Southampton Twp.	09-07-89	Thursday	4:16 pm	SH 70 mp 21.8	1 Driver
Washington Twp.	09-10-89	Sunday	8:00 pm	CR 542	1 Pedestrian
Cinnaminson Twp.	09-16-89	Saturday	10:03 am	US 130 mp 36.6	1 Driver
Moorestown Twp.	09-18-89	Monday	4:01 pm	Hartford Road	1 Driver
Pemberton Twp.	09-22-89	Friday	4:03 am	CR 668	1 Pedestrian
Southampton Twp.	09-22-89	Friday	9:30 am	US 206 mp 21.5	1 Driver
Cinnaminson Twp.	10-01-89	Sunday	1:53 am	US 130 mp 37.6	1 Driver 2 Passengers
Moorestown Twp.	10-12-89	Thursday	9:49 am	CR 537	1 Passenger
Mount Laurel Twp.	10-16-89	Monday	11:34 pm	I-295 NB mp 41.65	1 Pedestrian
Mansfield Twp.	10-24-89	Tuesday	1:58 pm	US 130 SB mp 52	1 Driver
Florence Twp.	10-25-89	Wednesday	3:50 am	US 130 mp 50.68	1 Driver
Chesterfield Twp.	10-27-89	Friday	5:40 am	NJTP mp 54.9	1 Pedestrian
Florence Twp.	11-13-89	Monday	2:03 pm	US 130 NB	1 Driver
Maple Shade Twp.	11-13-89	Monday	10:32 pm	SH 73 mp 27.8	1 Pedestrian
Mount Laurel Twp.	11-17-89	Friday	2:53 pm	CR 674	1 Driver 1 Passenger
Bass River Twp.	11-18-89	Saturday	2:01 pm	CR 679	1 Driver

BURLINGTON COUNTY (cont'd.)

Municipality	Date	Day of Week	Time	Roadway - mp	Persons Killed
Burlington Twp.	11-21-89	Tuesday	5:52 pm	US 130 N mp 48	1 Driver
Evesham Twp.	11-21-89	Tuesday	6:53 pm	SH 70 mp 9.2	1 Driver
Southampton Twp.	11-21-89	Tuesday	6:55 pm	SH 70 mp 16.6	1 Driver 1 Passenger
Southampton Twp.	11-21-89	Tuesday	8:03 pm	US 206 mp 20.9	1 Driver
Willingboro Twp.	11-26-89	Sunday	3:21 am	US 130 mp 42.1	1 Driver
Burlington City	12-02-89	Saturday	9:08 am	W. 8th Street	1 Driver
Delran Twp.	12-07-89	Thursday	4:06 pm	US 130 S mp 40.15	1 Passenger
Medford Twp.	12-09-89	Saturday	5:22 pm	CR 620	1 Driver
Mount Laurel Twp.	12-11-89	Monday	8:16 am	CR 612	1 Driver
Springfield Twp.	12-24-89	Sunday	5:52 am	CR 670	1 Driver
Maple Shade Twp.	12-26-89	Tuesday	5:19 pm	Main Street	1 Driver

CAMDEN COUNTY

Municipality	Date	Day of Week	Time	Roadway - mp	Persons Killed
Gloucester Twp.	01-17-89	Tuesday	1:49 pm	CR 705	1 Driver
Pennsauken Twp.	01-29-89	Sunday	1:04 pm	CR 644	1 Driver
Pennsauken Twp.	01-31-89	Tuesday	4:17 pm	Clayton Avenue	1 Pedestrian
Cherry Hill Twp.	02-06-89	Monday	8:56 pm	SH 70 mp 1.2	1 Pedestrian
Clementon Boro	02-08-89	Wednesday	11:44 am	US 30 mp 45.2	1 Pedestrian
Cherry Hill Twp.	02-21-89	Tuesday	9:07 pm	SH 41 mp 11.78	1 Pedestrian
Pine Hill Boro	03-04-89	Saturday	7:24 am	CR 687	1 Driver
Audubon Boro	03-09-89	Thursday	11:51 pm	CR 551	1 Driver
Winslow Twp.	03-10-89	Friday	1:43 am	SH 73 mp 6.1	1 Driver
Camden City	03-10-89	Friday	8:38 pm	US 30 mp 56.84	1 Passenger
Pennsauken Twp.	03-12-89	Sunday	4:30 am	Harris Avenue	1 Driver
Voorhees Twp.	03-17-89	Friday	9:42 am	CR 671	1 Driver
Winslow Twp.	03-25-89	Saturday	11:30 pm	CR 726	1 Passenger
Winslow Twp.	03-31-89	Friday	10:58 pm	CR 706	1 Passenger
Cherry Hill Twp.	04-01-89	Saturday	9:53 am	CR 561	1 Driver
Camden City	04-03-89	Monday	11:44 pm	US 30 mp 56	1 Pedestrian
Camden City	04-05-89	Wednesday	9:26 pm	CR 561	1 Pedestrian
Winslow Twp.	04-23-89	Sunday	4:52 am	SH 73 mp 14.11	1 Driver
Pennsauken Twp.	04-27-89	Thursday	8:44 am	CR 613	1 Driver
Gloucester Twp.	05-10-89	Wednesday	4:41 pm	CR 759	1 Driver
Gloucester Twp.	06-07-89	Wednesday	4:51 pm	CR 673	1 Driver

CAMDEN COUNTY (cont'd.)

Municipality	Date	Day of Week	Time	Roadway - mp	Persons Killed
Cherry Hill Twp.	06-11-89	Sunday	12:24 am	CR 673	1 Driver
Winslow Twp.	06-11-89	Sunday	3:27 pm	CR 705	1 Passenger
Camden City	06-23-89	Friday	9:56 pm	SH 168 mp 10.5	1 Pedestrian
Winslow Twp.	06-25-89	Sunday	7:32 am	SH 73 mp 10.4	1 Driver 1 Passenger
Camden City	06-29-89	Thursday	1:15 pm	N. 21st Street	1 Driver
Winslow Twp.	07-01-89	Saturday	7:15 am	A/C mp 30.5	1 Passenger
Camden City	07-04-89	Tuesday	11:04 pm	US 30 mp 56.1	1 Pedestrian
Audubon Boro	07-06-89	Thursday	8:45 pm	US 30 mp 6.6	1 Pedestrian
Cherry Hill Twp.	07-08-89	Saturday	1:51 pm	CR 616	1 Pedestrian
Gloucester Twp.	07-14-89	Friday	10:28 am	A/C mp 42.5	1 Driver
Camden City	08-01-89	Tuesday	3:14 pm	Broadway	1 Pedestrian
Winslow Twp.	08-02-89	Wednesday	3:54 am	A/C mp 36	1 Driver
Cherry Hill Twp.	08-09-89	Wednesday	10:40 am	SH 70 mp 3.1	1 Driver
Gloucester City	08-16-89	Wednesday	10:30 pm	I-76 mp 2.7	1 Driver 1 Passenger
Cherry Hill Twp.	08-27-89	Sunday	11:00 am	NJTP mp 33.4	1 Driver
Winslow Twp.	08-31-89	Thursday	10:05 am	CR 536	2 Passengers
Gloucester Twp.	09-03-89	Sunday	2:15 pm	CR 706	2 Passengers
Pennsauken Twp.	09-04-89	Monday	5:20 am	SH 38 mp .6	1 Driver
Cherry Hill Twp.	09-08-89	Friday	7:56 am	CR 561	1 Driver
Pennsauken Twp.	09-09-89	Saturday	8:27 pm	SH 73 mp 32.2	1 Driver
Haddon Twp.	09-14-89	Thursday	4:47 pm	CR 636	1 Pedestrian
Berlin Boro	09-17-89	Sunday	11:22 am	Harker Avenue	1 Driver 1 Passenger
Bellmawr Boro	10-02-89	Monday	3:02 am	I-295 mp 27.3	1 Driver
Gibbsboro Boro	10-07-89	Saturday	5:23 pm	CR 699	1 Passenger
Camden City	10-08-89	Sunday	3:22 am	US 30 mp 57.1	1 Driver
Gloucester City	10-14-89	Saturday	9:50 am	I-76 mp 2.08	1 Pedestrian
Gloucester Twp.	10-15-89	Sunday	9:30 am	CR 699	1 Driver
Somerdale Boro	10-31-89	Tuesday	2:46 am	US 30 mp 48.1	1 Passenger
Cherry Hill Twp.	11-14-89	Tuesday	8:40 am	CR 561	1 Passenger
Berlin Boro	11-21-89	Tuesday	3:53 pm	SH 73 mp 17.2	1 Driver
Cherry Hill Twp.	12-20-89	Wednesday	11:40 pm	SH 70 mp 2.3	1 Passenger
Berlin Boro	12-30-89	Saturday	1:18 pm	SH 73 mp 17.7	1 Driver

CAPE MAY COUNTY

Municipality	Date	Day of Week	Time	Roadway - mp	Persons Killed
Dennis Twp.	01-27-89	Friday	12:01 pm	CR 670	1 Driver 1 Passenger
Middle Twp.	01-30-89	Monday	12:58 pm	US 9 mp 7.3	1 Driver
Lower Twp.	04-04-89	Tuesday	8:09 pm	SH 109	1 Driver 1 Passenger
Lower Twp.	04-17-89	Monday	1:56 am	CR 654	1 Driver
Lower Twp.	05-03-89	Wednesday	1:48 am	US 9	1 Driver
Dennis Twp.	06-15-89	Thursday	10:00 pm	CR 628	1 Driver
Dennis Twp.	06-23-89	Friday	2:10 pm	SH 47 mp 16	1 Driver
Upper Twp.	06-24-89	Saturday	3:22 am	CR 619 mp 16	1 Pedestrian
Wildwood City	06-26-89	Monday	4:40 pm	New Jersey Avenue	1 Pedestrian
Dennis Twp.	07-03-89	Monday	12:30 pm	CR 625	1 Driver
Middle Twp.	08-13-89	Sunday	2:14 am	CR 657 mp 6.3	1 Passenger
Lower Twp.	08-31-89	Thursday	2:36 am	US 9 mp 6.2	1 Driver
Middle Twp.	10-10-89	Tuesday	7:33 am	SH 47 mp 1.5	1 Driver
Middle Twp.	11-02-89	Wednesday	1:20 am	SH 47 mp 2.5	1 Driver

CUMBERLAND COUNTY

Municipality	Date	Day of Week	Time	Roadway - mp	Persons Killed
Millville City	01-03-89	Tuesday	6:19 am	SH 49	1 Driver
Vineland City	02-05-89	Sunday	1:48 am	Old Main Road	1 Passenger 1 Passenger*
Millville City	02-28-89	Tuesday	1:07 pm	CR 670	1 Passenger
Hopewell Twp.	03-09-89	Thursday	4:49 pm	CR 607	1 Driver
Vineland City	04-20-89	Thursday	5:12 pm	North Mill Road	1 Driver
Vineland City	04-26-89	Wednesday	2:25 pm	Northeast Boulevard	1 Driver
Vineland City	04-27-89	Thursday	5:04 pm	Garden Road	1 Pedestrian
Vineland City	04-28-89	Friday	12:15 pm	S. East Boulevard	1 Passenger
Bridgeton City	05-06-89	Sunday	12:47 am	Rosehayne Avenue	1 Driver
Vineland City	07-03-89	Monday	1:26 pm	E. Chestnut Avenue	1 Pedestrian
Millville City	07-16-89	Sunday	3:42 am	SH 55 mp 26.5	1 Pedestrian
Millville City	08-26-89	Saturday	4:16 pm	Silver Run Road	1 Driver
Maurice River Twp.	08-29-89	Tuesday	5:31 pm	SH 47 mp 25.7	1 Driver
Millville City	09-04-89	Monday	11:59 am	SH 47	1 Driver
Vineland City	09-14-89	Thursday	9:58 am	Landis Avenue	1 Driver
Maurice River Twp.	10-07-89	Saturday	7:40 pm	CR 651	1 Pedalcyclist

CUMBERLAND COUNTY (cont'd.)

Municipality	Date	Day of Week	Time	Roadway - mp	Persons Killed
Fairfield Twp.	10-10-89	Tuesday	2:19 am	Elmer Road	1 Passenger
Hopewell Twp.	10-13-89	Friday	3:25 am	Sewall Road	1 Driver
Deerfield Twp.	10-17-89	Tuesday	4:20 am	CR 552	1 Driver
Fairfield Twp.	10-17-89	Tuesday	6:31 pm	SH 49 mp 28	1 Driver
Vineland City	10-22-89	Sunday	1:04 pm	Landis Avenue	1 Driver
Vineland City	11-01-89	Wednesday	9:53 am	Arbor Avenue	1 Passenger
Vineland City	11-06-89	Monday	11:49 pm	S. Main Road	1 Passenger
Stow Creek Twp.	12-10-89	Friday	5:40 pm	SH 49 mp 20.5	1 Driver
Vineland City	12-23-89	Saturday	1:03 am	Panther Road	1 Passenger

ESSEX COUNTY

Municipality	Date	Day of Week	Time	Roadway - mp	Persons Killed
E. Orange City	01-04-89	Wednesday	4:49 pm	William Street	1 Driver
Livingston Twp.	01-04-89	Wednesday	6:01 pm	E. Mt. Pleasant Avenue	1 Driver
W. Orange Twp.	01-09-89	Monday	6:30 pm	Randolph Pl.	1 Driver
Newark City	01-13-89	Friday	8:01 am	S. Orange Avenue	1 Pedestrian
Newark City	01-13-89	Friday	7:20 pm	S. 19th Street	1 Passenger
Newark City	01-20-89	Friday	9:40 am	Tremont Avenue	1 Driver
Belleville Twp.	02-02-89	Thursday	12:19 am	Belleville Avenue	1 Pedestrian
Newark City	02-03-89	Friday	10:20 pm	I-78 WB mp 54.9	1 Driver 1 Passenger
Fairfield Boro	02-06-89	Monday	5:24 pm	Passaic Avenue	1 Driver
Newark City	02-07-89	Tuesday	9:00 pm	Fabyn Pl.	1 Pedestrian
W. Orange Twp.	02-10-89	Friday	7:50 pm	I-280 EB mp 9.6	1 Pedestrian
Belleville Twp.	02-17-89	Friday	5:55 pm	Union Avenue	1 Pedestrian
Newark City	02-18-89	Saturday	5:00 pm	NJTP mp 105.7	1 Passenger
Bloomfield Twp.	02-28-89	Tuesday	10:11 pm	Bloomfield Avenue	1 Passenger
W. Orange Twp.	03-02-89	Thursday	8:29 am	I-280 EB mp 10.05	1 Driver
Bloomfield Twp.	03-06-89	Monday	12:15 pm	Broad Street	1 Driver
E. Orange City	03-14-89	Tuesday	8:21 pm	Central Avenue	1 Pedestrian
Cedar Grove Twp.	03-14-89	Tuesday	9:42 pm	SH 23 mp 2	1 Pedestrian
Newark City	03-28-89	Tuesday	6:20 am	US 1 & 9 S mp 50.68	1 Pedestrian
E. Orange City	03-28-89	Tuesday	5:28 pm	S. Clinton Street	1 Pedestrian
Newark City	03-31-89	Friday	10:09 pm	US 1 & 9 S mp 49.91	1 Driver
E. Orange City	04-01-89	Saturday	5:35 pm	Central Avenue	1 Passenger
Newark City	04-02-89	Sunday	6:58 pm	US 1 & 9 N	1 Driver

ESSEX COUNTY (cont'd.)

Municipality	Date	Day of Week	Time	Roadway - mp	Persons Killed
W. Orange Twp.	04-03-89	Monday	8:43 pm	I-280 WB mp 8.85	1 Passenger
Newark City	04-18-89	Tuesday	8:50 pm	SH 21 mp 2.88	1 Pedestrian
Newark City	05-02-89	Tuesday	7:58 am	Jefferson Street	1 Pedestrian
Belleville Twp.	05-14-89	Sunday	12:14 am	SH 21 N mp 6.75	1 Passenger
E. Orange City	05-20-89	Saturday	1:44 am	Dodd Street	1 Driver
Newark City	05-27-89	Saturday	7:45 pm	SH 21 mp .5	1 Driver
Newark City	06-18-89	Sunday	11:33 pm	SH 21 mp 2.45	1 Pedestrian
Newark City	06-25-89	Sunday	1:36 am	NJTP mp 103.7	1 Driver
Orange City	06-25-89	Saturday	4:35 pm	High Street	1 Driver
Nutley Twp.	06-29-89	Thursday	11:55 pm	Washington Avenue	1 Pedestrian
S. Orange Village Twp.	07-01-89	Sunday	11:58 am	S. Orange Avenue	1 Pedestrian
Newark City	07-06-89	Thursday	10:45 pm	19th Avenue	1 Pedestrian
Newark City	07-10-89	Monday	3:45 am	Broadway	1 Driver
Newark City	07-22-89	Saturday	8:53 am	Broad Street	1 Passenger
W. Orange Twp.	07-22-89	Saturday	11:32 pm	High Street	1 Driver
Fairfield Boro	07-23-89	Sunday	2:35 am	I-80 EB mp 49.23	1 Pedestrian
Newark City	07-23-89	Sunday	4:15 am	Clinton Pl.	1 Pedestrian
Belleville Twp.	07-31-89	Monday	5:30 pm	Belleville Avenue	1 Driver
Newark City	08-11-89	Friday	2:10 pm	Frelinghuysen Avenue	1 Pedestrian
Newark City	08-16-89	Wednesday	12:09 am	US 1 & 9 mp 47.5	1 Pedestrian
Newark City	08-16-89	Wednesday	1:44 am	Astor Street	1 Driver
Newark City	08-20-89	Sunday	7:40 pm	Hawthorne Avenue	1 Pedestrian
Nutley Twp.	08-20-89	Sunday	8:17 pm	Centre Street	1 Pedestrian
Newark City	08-24-89	Tuesday	6:42 pm	I-280 mp 13.2	1 Passenger
Newark City	09-03-89	Sunday	12:02 pm	Springfield Avenue	1 Passenger
Newark City	09-12-89	Tuesday	3:30 am	First Street	1 Driver
Newark City	09-19-89	Tuesday	9:18 pm	CR 508	1 Driver
S. Orange Village Twp.	09-20-89	Wednesday	7:11 pm	S. Orange Avenue	1 Passenger
Newark City	09-22-89	Friday	9:30 pm	SH 21 mp 2.7	1 Pedestrian
Newark City	09-24-89	Sunday	3:46 pm	NJTP Int. 14	1 Passenger
E. Orange City	09-28-89	Wednesday	10:57 pm	Sanford Street	1 Pedestrian
W. Orange Twp.	09-29-89	Friday	6:09 pm	CR 577	1 Driver
Irvington Twp.	09-29-89	Friday	6:23 pm	Hopkins Pl.	1 Pedestrian
Roseland Boro	10-02-89	Monday	6:32 am	CR 611	1 Passenger
S. Orange Village Twp.	10-12-89	Tuesday	6:46 pm	Thornden Street	1 Pedestrian
Newark City	10-19-89	Thursday	11:40 pm	US 1 & 9 S mp 49.1	1 Driver

ESSEX COUNTY (cont'd.)

Municipality	Date	Day of Week	Time	Roadway - mp	Persons Killed
E. Orange City	10-24-89	Tuesday	3:10 pm	Lenox Avenue	1 Pedestrian
Newark City	10-28-89	Saturday	1:25 am	Sanford Avenue	1 Passenger
Roseland Boro	10-28-89	Saturday	6:59 am	CR 634	2 Drivers
Newark City	11-03-89	Friday	9:30 pm	Clifton Avenue	1 Passenger
Bloomfield Twp.	11-04-89	Saturday	6:33 am	GSP SB mp 150.7	1 Pedestrian
E. Orange City	11-09-89	Thursday	9:15 pm	Central Avenue	1 Pedestrian
Bloomfield Twp.	11-30-89	Thursday	4:41 am	Broad Street	1 Driver
E. Orange City	11-30-89	Thursday	8:13 pm	Main Street	1 Driver 1 Pedestrian
Newark City	12-04-89	Monday	2:10 am	Mt. Prospect Avenue	2 Drivers 1 Passenger
Newark City	12-09-89	Saturday	12:02 am	Clinton Avenue	1 Pedestrian
Newark City	12-13-89	Wednesday	4:25 pm	Mohammed Ali Avenue	1 Pedestrian
Newark City	12-14-89	Thursday	12:30 am	Norfolk Street	1 Driver 2 Passengers
Irvington Twp.	12-20-89	Wednesday	8:04 am	Nye Avenue	1 Pedestrian

GLOUCESTER COUNTY

Municipality	Date	Day of Week	Time	Roadway - mp	Persons Killed
Monroe Twp.	01-05-89	Thursday	10:57 pm	Janvier Road	1 Driver
Logan Twp.	01-09-89	Monday	10:50 am	US 130 mp 11.85	1 Driver
Logan Twp.	02-08-89	Wednesday	6:56 pm	US 130 mp 11	1 Passenger
Monroe Twp.	02-15-89	Wednesday	10:58 pm	US 322 mp 29.8	1 Pedestrian
Washington Twp.	02-27-89	Monday	3:25 pm	SH 55 mp 54.4	1 Passenger
W. Deptford Twp.	03-06-89	Monday	5:02 pm	SH 44 mp 8.25	1 Driver
Monroe Twp.	03-13-89	Monday	8:31 am	CR 555	1 Passenger
Monroe Twp.	03-23-89	Thursday	11:50 pm	US 322 mp 23	1 Driver
Deptford Twp.	04-16-89	Sunday	7:59 am	SH 55 S mp 55.2	1 Driver
Woolwich Twp.	04-19-89	Wednesday	2:08 pm	NJTP mp 13.3	1 Driver
Franklin Twp.	05-06-89	Saturday	6:03 am	US 40 mp 30.25	1 Driver
Franklin Twp.	05-06-89	Saturday	7:06 am	CR 538	1 Passenger
Monroe Twp.	05-07-89	Sunday	12:16 am	SH 42 mp 2.2	1 Pedestrian
Paulsboro Boro	06-15-89	Thursday	9:14 pm	Wood Street	1 Pedestrian
E. Greenwich Twp.	06-17-89	Saturday	6:52 am	CR 667	1 Driver
Glassboro Boro	06-19-89	Monday	1:11 am	SH 47 mp 63.8	1 Driver
Washington Twp.	06-19-89	Monday	4:21 pm	CR 603	1 Driver
E. Greenwich Twp.	07-05-89	Wednesday	2:32 pm	CR 551	1 Driver

GLOUCESTER COUNTY (cont'd.)

Municipality	Date	Day of Week	Time	Roadway - mp	Persons Killed
Washington Twp.	08-02-89	Wednesday	8:20 pm	SH 42 N mp 4.3	1 Driver
Mantua Twp.	08-05-89	Saturday	2:20 am	CR 553	1 Driver
Monroe Twp.	08-06-89	Sunday	10:53 pm	CR 659	1 Driver
Washington Twp.	08-21-89	Monday	8:18 pm	SH 42 mp 6.1	1 Driver
Logan Twp.	09-05-89	Tuesday	6:15 pm	CR 601	1 Driver
Franklin Twp.	09-14-89	Thursday	9:36 pm	CR 538	1 Driver
Franklin Twp.	09-19-89	Tuesday	10:33 pm	CR 557	1 Driver
Washington Twp.	09-21-89	Thursday	11:43 am	CR 630	1 Driver 1 Passenger
Clayton Boro	09-26-89	Tuesday	4:33 am	SH 47 mp 60.4	1 Driver
Monroe Twp.	10-14-89	Saturday	7:23 am	Winslow Road	1 Driver
Harrison Twp.	10-31-89	Tuesday	11:34 am	CR 618	1 Passenger
Glassboro Boro	11-02-89	Thursday	2:24 am	New Street	1 Driver
Mantua Twp.	11-21-89	Tuesday	7:56 am	CR 609	1 Driver
Washington Twp.	11-30-89	Thursday	5:14 pm	CR 658	1 Driver 2 Passengers
Franklin Twp.	12-02-89	Saturday	3:53 pm	Grant Ave.	1 Passenger
W. Deptford Twp.	12-04-89	Monday	9:57 am	I-295 mp 19.6	1 Pedestrian
Washington Twp.	12-10-89	Sunday	10:00 pm	SH 168 mp .4	1 Passenger
Westville Boro	12-13-89	Wednesday	8:26 pm	SH 45	1 Pedestrian
Washington Twp.	12-21-89	Thursday	8:49 am	CR 630	1 Pedestrian
Deptford Twp.	12-21-89	Thursday	11:57 pm	SH 45 mp 23.3	1 Pedestrian
Mantua Twp.	12-22-89	Friday	6:15 pm	Tyler Mill Road	1 Driver

HUDSON COUNTY

Municipality	Date	Day of Week	Time	Roadway - mp	Persons Killed
Secaucus Town	01-02-89	Monday	9:03 pm	Paterson Plank Road	1 Driver 1 Passenger
Harrison Town	01-03-89	Tuesday	12:32 am	Frank E. Rodgers Blvd.	1 Passenger
Bayonne City	01-03-89	Tuesday	10:28 am	Avenue C	1 Pedestrian
Secaucus Town	01-11-89	Wednesday	3:51 pm	County Avenue	1 Driver
Bayonne City	01-19-89	Thursday	9:47 am	Avenue A	1 Pedestrian
Jersey City	01-23-89	Monday	9:30 pm	Summit Avenue	1 Driver
N. Bergen Twp.	01-26-89	Thursday	7:28 pm	Tonnelle Avenue	1 Pedestrian
Jersey City	01-27-89	Friday	11:40 pm	Central Avenue	1 Pedestrian
Jersey City	02-04-89	Saturday	1:30 pm	Mallory Avenue	1 Pedestrian

HUDSON COUNTY (cont'd.)

Municipality	Date	Day of Week	Time	Roadway - mp	Persons Killed
N. Bergen Twp.	03-11-89	Saturday	3:01 am	Kennedy Boulevard	1 Driver
Secaucus Town	03-18-89	Saturday	1:24 am	SH 3 EB	1 Pedestrian
Jersey City	03-18-89	Saturday	9:37 pm	US 1 & 9	1 Driver 2 Passengers
Kearny Town	03-18-89	Saturday	2:24 am	SH 7	1 Driver
Union City	03-20-89	Monday	10:18 pm	Kennedy Boulevard	1 Pedestrian
Hoboken City	04-03-89	Monday	12:00 pm	Sinatra Drive	1 Passenger
W. New York Town	05-05-89	Friday	7:09 pm	61st Street	1 Pedestrian
Jersey City	05-09-89	Tuesday	9:09 am	SH 440 mp 21.9	1 Pedestrian
Hoboken City	05-15-89	Monday	10:24 am	Washington Street	1 Pedestrian
Jersey City	05-20-89	Saturday	6:50 am	NJTP mp 7.8	1 Driver
Jersey City	05-28-89	Sunday	7:10 am	US 1 & 9 mp 3.5	1 Driver
N. Bergen Twp.	05-28-89	Sunday	12:50 pm	Tonnelle Avenue	1 Passenger
Jersey City	06-09-89	Friday	2:32 am	Garfield Avenue	1 Driver 1 Passenger
Jersey City	06-13-89	Tuesday	12:30 am	Ocean Avenue	1 Pedestrian
Secaucus Town	06-20-89	Tuesday	9:20 am	NJTP mp 110	1 Driver
Kearny Town	06-29-89	Thursday	1:37 am	Passaic Avenue	1 Driver
N. Bergen Twp.	07-08-89	Saturday	9:12 pm	W. Side Avenue	1 Pedestrian
N. Bergen Twp.	08-01-89	Tuesday	11:40 pm	River Road	1 Driver
Jersey City	08-07-89	Monday	5:25 pm	Lexington Avenue	1 Pedalcyclist
Jersey City	08-10-89	Thursday	10:53 pm	Central Avenue	1 Passenger
Jersey City	08-21-89	Monday	7:25 pm	Orient Avenue	1 Driver
Kearny Town	08-22-89	Tuesday	12:20 pm	NJTP mp 108.4	1 Driver
Jersey City	09-03-89	Sunday	3:00 am	Chapel Avenue	1 Driver 1 Passenger
Weehawken Twp.	09-05-89	Tuesday	1:05 pm	Boulevard East	1 Driver
Secaucus Town	09-05-89	Tuesday	9:59 pm	New County Road	1 Driver 1 Passenger
Jersey City	09-14-89	Thursday	2:45 pm	US 1 & 9 mp 3.1	1 Driver
Jersey City	09-17-89	Sunday	1:22 am	14th Street	1 Pedestrian
Jersey City	09-17-89	Sunday	1:24 am	Communipaw Avenue	1 Pedestrian
Kearny Town	09-19-89	Thursday	9:44 am	CR 508	1 Driver
Jersey City	10-14-89	Saturday	12:43 am	US 1 & 9	1 Driver
Jersey City	10-28-89	Saturday	1:00 pm	Grove Street	1 Pedestrian
Kearny Town	11-02-89	Thursday	2:40 pm	Belleville Pike	1 Driver
Jersey City	11-27-89	Monday	4:42 pm	Columbus Drive	1 Pedestrian

HUDSON COUNTY (cont'd.)

Municipality	Date	Day of Week	Time	Roadway - mp	Persons Killed
Jersey City	11-29-89	Wednesday	2:56 am	Port Jersey Boulevard	1 Passenger
N. Bergen Twp.	12-03-89	Sunday	12:55 am	Kennedy Boulevard	1 Pedestrian
Jersey City	12-08-89	Friday	1:25 pm	Lookout Drive E.	1 Passenger
Union City	12-12-89	Tuesday	3:30 pm	49th Street	1 Pedestrian
N. Bergen Twp.	12-23-89	Saturday	2:10 pm	79th Street	1 Pedestrian
Secaucus Town	12-28-89	Thursday	12:21 pm	NJTP mp 111.7	1 Pedestrian

HUNTERDON COUNTY

Municipality	Date	Day of Week	Time	Roadway - mp	Persons Killed
Lebanon Twp.	01-06-89	Friday	10:04 am	SH 31 mp 36.5	1 Driver
Franklin Twp.	01-31-89	Tuesday	9:25 pm	CR 615 mp 1.3	1 Driver
Raritan Twp.	03-18-89	Saturday	10:18 pm	SH 31 mp 25.15	1 Driver
Union Twp.	04-28-89	Friday	9:40 pm	CR 635	1 Driver
Franklin Twp.	05-04-89	Thursday	11:55 am	CR 579	1 Driver
Franklin Twp.	05-14-89	Sunday	7:00 pm	CR 615 mp 4.3	1 Passenger
E. Amwell Twp.	06-24-89	Saturday	8:15 pm	US 202 N mp 6	1 Driver
Union Twp.	07-23-89	Sunday	6:15 am	CR 579	1 Driver
Raritan Twp.	08-06-89	Sunday	10:28 am	SH 202/31	1 Driver
Tewksbury Twp.	09-08-89	Friday	3:35 pm	CR 517	1 Driver
Bethlehem Twp.	10-13-89	Friday	4:50 am	I-78 WB mp 10.7	1 Driver
Tewksbury Twp.	10-24-89	Tuesday	6:06 pm	CR 523	1 Driver
Tewksbury Twp.	10-26-89	Thursday	10:55 am	CR 523	1 Passenger
E. Amwell Twp.	11-27-89	Monday	6:39 am	US 202 mp 6.9	1 Driver
Union Twp.	12-08-89	Friday	3:15 am	I-78 WB mp 14.6	1 Pedestrian
Alexandria Twp.	12-13-89	Wednesday	1:35 am	CR 513	1 Driver

MERCER COUNTY

Municipality	Date	Day of Week	Time	Roadway - mp	Persons Killed
Trenton City	01-10-89	Tuesday	8:54 am	Southard Street	1 Passenger
Trenton City	01-12-89	Thursday	5:18 am	CR 579	1 Passenger
Hopewell Twp.	01-16-89	Monday	12:23 pm	CR 546	1 Driver
Hamilton Twp.	01-16-89	Monday	3:35 pm	US 206 mp 39.8	1 Pedestrian
Lawrence Twp.	01-25-89	Wednesday	6:07 pm	US 206 mp 48	1 Pedestrian
Hopewell Twp.	01-31-89	Tuesday	5:01 pm	CR 518	1 Driver
Hopewell Twp.	02-04-89	Saturday	11:41 pm	I-295 SB mp 71.5	1 Driver

MERCER COUNTY (cont'd.)

Municipality	Date	Day of Week	Time	Roadway - mp	Persons Killed
Ewing Twp.	02-12-89	Sunday	9:18 pm	SH 31 SB mp 2.19	1 Passenger
E. Windsor Twp.	03-10-89	Friday	1:42 am	NJTP NB mp 67.1	1 Driver 1 Passenger
Hopewell Twp.	04-11-89	Tuesday	3:34 pm	SH 31 mp 5.5	1 Driver
Hopewell Twp.	04-14-89	Friday	4:34 pm	SH 31 mp 7.43	1 Driver
Lawrence Twp.	04-24-89	Monday	10:00 am	US 1 mp 7.9	1 Passenger
Washington Twp.	05-07-89	Sunday	8:51 pm	US 130 mp 62.4	1 Pedestrian
Hopewell Twp.	05-17-89	Wednesday	4:44 pm	CR 579	1 Driver
Washington Twp.	05-27-89	Saturday	3:40 am	NJTP mp 62.24	1 Passenger
Hamilton Twp.	06-03-89	Saturday	8:00 pm	Church Street	1 Driver
Trenton City	06-05-89	Monday	7:44 am	US 206 mp 41.06	1 Pedestrian
Hamilton Twp.	06-16-89	Friday	11:02 pm	CR 620	1 Pedestrian
Washington Twp.	06-23-89	Friday	1:50 am	NJTP mp 64.2	1 Driver
Hamilton Twp.	06-29-89	Thursday	9:59 am	I-295 SB mp 60.6	1 Driver
Trenton City	07-08-89	Saturday	1:20 am	N. Clinton Avenue	1 Pedestrian
Lawrence Twp.	07-27-89	Thursday	9:55 pm	US 206 mp 51.1	1 Driver
Trenton City	08-02-89	Wednesday	10:22 am	Montgomery Street	1 Pedestrian
Hopewell Twp.	08-18-89	Friday	7:33 pm	Blackwell Road	1 Pedalcyclist
Hamilton Twp.	09-11-89	Monday	9:15 pm	S. Clinton Avenue	1 Driver
Hamilton Twp.	11-03-89	Friday	11:25 am	NJTP SB mp 58.1	1 Driver
Trenton City	11-05-89	Sunday	7:00 pm	S. Clinton Avenue	1 Driver 1 Passenger
Hamilton Twp.	11-25-89	Saturday	2:33 pm	US 206 NB mp 39.75	1 Pedestrian
Hamilton Twp.	11-26-89	Sunday	6:26 pm	Liberty Street	1 Pedestrian
Princeton Twp.	11-29-89	Wednesday	10:56 pm	CR 583	1 Pedestrian
W. Windsor Twp.	12-14-89	Thursday	2:06 am	Rabbit Hill Road	1 Driver
Hamilton Twp.	12-15-89	Friday	5:33 pm	Lalor Street	1 Pedestrian
W. Windsor Twp.	12-19-89	Tuesday	7:16 pm	CR 533	1 Passenger
Ewing Twp.	12-23-89	Saturday	2:05 pm	SH 31 mp 2.12	1 Driver

MIDDLESEX COUNTY

Municipality	Date	Day of Week	Time	Roadway - mp	Persons Killed
Woodbridge Twp.	01-03-89	Tuesday	4:20 am	GSP mp 133.8	1 Driver 1 Passenger
Monroe Twp.	01-10-89	Tuesday	11:18 am	CR 614 EB	1 Driver
Woodbridge Twp.	01-12-89	Thursday	8:42 pm	SH 27 NB mp 26.8	1 Driver

MIDDLESEX COUNTY (cont'd.)

Municipality	Date	Day of Week	Time	Roadway - mp	Persons Killed
S. Amboy City	01-17-89	Tuesday	3:18 pm	N. Stevens Avenue	1 Pedestrian
Woodbridge Twp.	01-21-89	Saturday	3:37 pm	US 9 mp 134.2	1 Pedestrian
Old Bridge Twp.	01-30-89	Monday	3:53 pm	CR 520	1 Driver
Old Bridge Twp.	02-05-89	Sunday	11:25 pm	CR 516 EB	1 Passenger
S. Amboy City	02-14-89	Tuesday	7:47 am	CR 615 SB	1 Pedestrian
S. Brunswick Twp.	02-14-89	Tuesday	6:32 pm	Stouts Lane	1 Passenger
N. Brunswick Twp.	02-17-89	Friday	9:17 pm	US 130 SB mp 79.65	1 Pedestrian
Carteret Boro	02-22-89	Wednesday	9:45 pm.	CR 602 WB	1 Pedestrian
Perth Amboy City	02-22-89	Wednesday	6:41 am	McClellan Street	1 Pedestrian
Old Bridge Twp.	02-26-89	Sunday	4:39 am	CR 516 WB	1 Driver
Piscataway Twp.	02-27-89	Monday	4:38 pm	Ellis Parkway	1 Passenger
Edison Twp.	02-28-89	Tuesday	9:32 pm	SH 27 SB mp 20.35	1 Passenger
Old Bridge Twp.	03-03-89	Friday	7:33 pm	US 9 SB mp 124.55	1 Driver
E. Brunswick Twp.	03-13-89	Monday	12:04 am	Tices Lane	1 Passenger
Woodbridge Twp.	03-20-89	Monday	6:38 pm	US 9 NB mp 135.6	1 Driver
New Brunswick City	03-26-89	Sunday	4:11 am	CR 527 NB	1 Driver
Sayreville Boro	03-30-89	Thursday	4:06 pm	Jernee Mill Road	1 Driver
S. Amboy City	04-01-89	Saturday	4:25 am	CR 684	1 Pedestrian
Monroe Twp.	04-03-89	Monday	8:39 am	CR 522 WB	1 Passenger
Woodbridge Twp.	04-07-89	Friday	2:03 am	Blair Road	1 Driver
Plainsboro Twp.	04-08-89	Saturday	11:43 pm	CR 615	1 Passenger
Cranbury Twp.	04-13-89	Thursday	3:00 am	NJTP mp 72.1	1 Driver
Old Bridge Twp.	05-06-89	Saturday	9:58 am	US 9 mp 127.99	1 Pedestrian
Woodbridge Twp.	05-18-89	Thursday	3:35 pm	Glendale Road	1 Driver
Edison Twp.	05-24-89	Wednesday	4:25 pm	NJTP mp 84.5	1 Driver
Old Bridge Twp.	05-28-89	Sunday	7:03 pm	CR 516	1 Driver
S. Brunswick Twp.	06-02-89	Friday	9:06 pm	US 1 mp 19.73	1 Driver
E. Brunswick Twp.	06-04-89	Sunday	11:39 pm	CR 527	1 Pedestrian
Edison Twp.	06-06-89	Tuesday	1:00 am	US 1 mp 29.32	1 Pedestrian
Old Bridge Twp.	06-10-89	Saturday	9:29 pm	SH 18 SB mp 34.15	2 Passengers
Woodbridge Twp.	06-11-89	Sunday	5:15 am	GSP mp 133.63	1 Pedestrian
Woodbridge Twp.	06-21-89	Wednesday	4:17 pm	US 1 NB mp 35.2	2 Drivers
N. Brunswick Twp.	06-22-89	Thursday	2:22 pm	Sunny Terrace	1 Pedestrian
E. Brunswick Twp.	06-25-89	Sunday	10:04 pm	Church Lane	1 Driver
Woodbridge Twp.	06-30-89	Friday	9:45 pm	NJTP mp 94.02	1 Driver
New Brunswick City	07-05-89	Wednesday	10:08 am	SH 27 mp 15.35	1 Driver

MIDDLESEX COUNTY (cont'd.)

Municipality	Date	Day of Week	Time	Roadway - mp	Persons Killed
Woodbridge Twp.	07-08-89	Saturday	11:12 am	SH 35 mp 55.2	1 Driver
S. Brunswick Twp.	07-19-89	Wednesday	9:21 am	CR 610	1 Pedalcyclist
Cranbury Twp.	07-24-89	Monday	11:12 pm	NJSP mp 72.9	2 Drivers
Sayreville Boro	07-28-89	Friday	9:56 am	CR 535	1 Driver
E. Brunswick Twp.	08-01-89	Tuesday	4:10 pm	Riva Avenue	1 Pedalcyclist
Edison Twp.	08-02-90	Wednesday	8:20 pm	NJTP mp 88.52	1 Passenger
Woodbridge Twp.	08-18-89	Friday	11:18 am	NJTP mp 92.37	1 Passenger
Edison Twp.	08-23-89	Wednesday	6:20 pm	NJTP mp 84.22	1 Passenger
S. Brunswick Twp.	08-27-89	Sunday	1:27 pm	US 1 mp 17.53	1 Passenger
Cranbury Twp.	08-31-89	Thursday	2:20 pm	NJTP mp 72.1	1 Driver
Sayreville Boro	09-16-89	Saturday	12:47 am	Bordentown Avenue	1 Driver
Edison Twp.	09-19-89	Tuesday	10:07 am	SH 27 mp 20	1 Passenger
E. Brunswick Twp.	09-26-89	Tuesday	5:49 pm	SH 18 NB	1 Driver
New Brunswick City	09-29-89	Friday	8:16 pm	US 1 mp 27.38	1 Pedestrian
Woodbridge Twp.	10-01-89	Sunday	11:50 am	NJTP mp 90.47	1 Driver
Perth Amboy City	10-01-89	Sunday	3:52 pm	High Street	1 Driver
Edison Twp.	10-02-89	Monday	7:12 pm	US 1 mp 29.6	1 Pedestrian
Woodbridge Twp.	10-17-89	Tuesday	1:45 am	US 1 NB mp 33.88	1 Pedestrian
N. Brunswick Twp.	10-17-89	Tuesday	12:57 pm	US 1 SB mp 22.7	1 Driver
Perth Amboy City	10-20-89	Friday	2:15 am	Washington Street	1 Pedestrian
Woodbridge Twp.	10-26-89	Thursday	6:24 pm	GSP SB mp 130.5	1 Pedestrian
Old Bridge Twp.	11-02-89	Thursday	5:49 pm	CR 689	1 Pedestrian
Edison Twp.	11-07-89	Tuesday	6:20 pm	NJTP mp 86.31	1 Pedestrian
Piscataway Twp.	11-09-89	Thursday	5:12 am	CR 665	1 Pedestrian
Woodbridge Twp.	12-01-89	Friday	9:02 pm	US 1 mp 36.95	1 Pedestrian
Cranbury Twp.	12-04-89	Monday	4:12 pm	CR 535	1 Driver
Woodbridge Twp.	12-06-89	Wednesday	6:38 am	CR 604	1 Pedestrian
Monroe Twp.	12-16-89	Saturday	12:35 pm	Spotswood-Gravel Hill Road	1 Pedestrian
Middlesex Boro	12-18-89	Sunday	5:14 pm	SH 28 mp 10	3 Passengers
Sayreville Boro	12-23-89	Saturday	3:32 pm	US 9 mp 130.90	1 Passenger
E. Brunswick Twp.	12-26-89	Tuesday	7:04 am	Helmetta Blvd.	1 Driver
Woodbridge Twp.	12-28-89	Thursday	9:15 am	SH 27 mp 25.08	1 Driver
S. Brunswick Twp.	12-29-89	Friday	5:03 am	US 130 mp 74.5	1 Driver
E. Brunswick Twp.	12-29-89	Friday	7:58 am	Old Stage Road	1 Passenger
S. Brunswick Twp.	12-30-89	Saturday	2:08 am	US 1 mp 20.64	1 Pedestrian

MONMOUTH COUNTY

Municipality	Date	Day of Week	Time	Roadway - mp	Persons Killed
Middletown Twp.	01-08-89	Sunday	11:25 pm	GSP SB mp 112.8	1 Driver
Howell Twp.	01-10-89	Tuesday	4:04 pm	Porter Road	1 Driver
Belmar Boro	01-29-89	Sunday	7:00 pm	SH 35 SB mp 20.95	1 Pedestrian
Aberdeen Twp.	02-03-89	Friday	11:12 am	Cliffwood Avenue	1 Driver
Oceanport Boro	02-03-89	Friday	5:57 pm	E. Main Street	2 Pedestrians
Wall Twp.	02-12-89	Sunday	1:15 am	GSP SB mp 95.2	1 Driver
Manalapan Twp.	02-12-89	Sunday	5:10 am	CR 22	1 Passenger
Wall Twp.	02-14-89	Tuesday	1:07 pm	CR 549	1 Passenger
Howell Twp.	02-17-89	Friday	9:07 pm	SH 33 WB mp 31.3	1 Driver
Manasquan Boro	02-26-89	Sunday	2:01 am	Brielle Road	1 Driver
Ocean Twp.	03-01-89	Wednesday	10:17 pm	Deal Road	1 Pedestrian
Howell Twp.	03-21-89	Tuesday	3:29 pm	US 9 NB mp 103.4	1 Pedestrian
Manalapan Twp.	03-27-89	Monday	2:32 pm	SH 33 WB mp 22.62	2 Passengers
Oceanport Boro	04-08-89	Saturday	12:28 am	Port-Au-Peck Avenue	1 Passenger
Howell Twp.	04-20-89	Thursday	12:21 am	Casino Drive	1 Driver
Holmdel Twp.	04-27-89	Thursday	2:04 am	SH 35 SB	1 Driver
Colts Neck Twp.	04-27-89	Thursday	11:42 pm	SH 34 NB mp 15.3	1 Driver
Neptune Twp.	04-29-89	Saturday	2:20 am	W. Concourse	1 Driver
Middletown Twp.	04-30-89	Sunday	6:03 pm	CR 7	1 Driver
Freehold Boro	05-01-89	Monday	2:26 am	SH 9 SB mp 113.45	1 Driver
Long Branch City	05-02-89	Tuesday	5:02 pm	SH 36	1 Pedalcyclist
Hazlet Twp.	05-24-89	Wednesday	9:46 am	Poole Avenue	1 Driver
Long Branch City	05-26-89	Friday	12:11 pm	Branchport Avenue	1 Driver
Freehold Twp.	05-27-89	Saturday	9:20 am	CR 527	1 Passenger
Eatontown Boro	05-27-89	Saturday	1:40 am	CR 547	1 Driver
Hazlet Twp.	05-28-89	Sunday	9:16 pm	SH 36 mp 23.3	1 Passenger
Neptune Twp.	06-18-89	Sunday	9:48 pm	SH 33 EB mp 41.8	1 Pedalcyclist
Millstone Twp.	06-23-89	Friday	12:00 pm	CR 537 EB	1 Driver 1 Passenger
Middletown Twp.	06-23-89	Friday	1:47 pm	SH 36 WB mp 17.45	1 Driver
Holmdel Twp.	06-27-89	Tuesday	2:40 am	GSP mp 115.2	1 Driver
Freehold Twp.	07-19-89	Wednesday	12:16 am	CR 524	1 Pedestrian
Allenhurst Boro	08-07-89	Monday	8:51 am	SH 71	1 Pedestrian
Manalapan Twp.	08-12-89	Saturday	11:15 pm	Pension Road	1 Pedestrian
Aberdeen Twp.	08-19-89	Saturday	4:24 am	GSP mp 118.6	1 Pedestrian
Holmdel Twp.	08-26-89	Saturday	3:57 pm	CR 4	1 Driver

MONMOUTH COUNTY (cont'd.)

Municipality	Date	Day of Week	Time	Roadway - mp	Persons Killed
Marlboro Twp.	09-20-89	Wednesday	1:57 pm	SH 79 SB	1 Driver
Aberdeen Twp.	09-21-89	Thursday	11:00 pm	SH 35 NB	1 Driver
Howell Twp.	09-30-89	Saturday	8:47 pm	CR 547	1 Driver
Asbury Park City	10-11-89	Wednesday	10:21 pm	Kingsley Street	1 Pedestrian
Wall Twp.	10-18-89	Wednesday	7:35 am	GSP SB mp 94.5	1 Driver
Long Branch City	10-22-89	Sunday	5:23 pm	CR 537	1 Pedestrian
Howell Twp.	10-31-89	Tuesday	11:57 pm	US 9 NB mp 103.2	1 Pedestrian
Howell Twp.	11-03-89	Friday	11:30 pm	US 9 NB mp 105.3	1 Pedestrian
Freehold Twp.	11-12-89	Sunday	2:19 am	CR 23	1 Driver 1 Passenger
Sea Bright Boro	11-19-89	Sunday	12:30 pm	SH 36 NB	1 Driver
Wall Twp.	12-03-89	Sunday	8:00 pm	GSP mp 94.3	1 Pedestrian
Aberdeen Twp.	12-17-89	Sunday	6:23 pm	County Road	1 Pedestrian
Middletown Twp.	12-26-89	Tuesday	5:23 pm	Tindall Road	1 Pedestrian

MORRIS COUNTY

Municipality	Date	Day of Week	Time	Roadway - mp	Persons Killed
Morris Twp.	01-05-89	Thursday	3:09 pm	E. Hanover Twp.	1 Pedestrian
Morristown Town	01-24-89	Tuesday	8:36 am	Martin Luther King Avenue	1 Pedestrian
Montville Twp.	01-30-89	Monday	9:23 am	US 46	1 Driver
Parsippany-Troy Hills Twp.	02-01-89	Wednesday	3:35 am	I-287 N. Exit Ramp	1 Driver
Jefferson Twp.	03-08-89	Wednesday	12:53 am	E. Shore Road	1 Pedestrian
Rockaway Twp.	03-23-89	Thursday	5:37 am	I-80 W mp 36.2	1 Driver
Denville Twp.	03-25-89	Saturday	3:36 am	SH 53 mp 4.42	1 Passenger
Washington Twp.	03-28-89	Tuesday	9:33 pm	US 46 mp 23	1 Driver
Lincoln Park Boro	04-09-89	Sunday	6:18 pm	Pine Brook Road	1 Driver
Parsippany-Troy Hills Twp.	04-15-89	Saturday	1:29 am	Mazdabrook Road	1 Driver
Jefferson Twp.	04-23-89	Sunday	10:48 pm	Cozy Lake Road	1 Passenger
Denville Twp.	05-14-89	Sunday	7:20 am	SH 10	1 Driver 1 Passenger
E. Hanover Twp.	05-21-89	Sunday	6:25 am	Ridgedale Avenue	1 Driver 1 Passenger
Denville Twp.	06-06-89	Tuesday	1:15 pm	I-80 mp 38.4	1 Driver
Jefferson Twp.	06-07-89	Wednesday	5:32 pm	Holland Mountain Road	1 Driver
Mt. Arlington Boro	06-09-89	Friday	2:05 pm	I-80 mp 29.5	1 Driver 1 Passenger

MORRIS COUNTY (cont'd.)

Municipality	Date	Day of Week	Time	Roadway - mp	Persons Killed
Pequannock Twp.	06-15-89	Thursday	1:40 am	SH 23 SB	1 Driver
Parsippany-Troy Hills Twp.	06-18-89	Sunday	7:44 pm	Troy Road	1 Passenger
Hanover Twp.	07-05-89	Wednesday	1:33 pm	Parsippany Road	1 Pedestrian
Denville Twp.	07-11-89	Tuesday	1:05 am	SH 53	1 Driver
Madison Boro	07-17-89	Monday	9:10 pm	Dellwood Drive West	1 Driver
Riverdale Boro	07-20-89	Thursday	12:15 pm	SH 23 mp 12.42	1 Driver
Roxbury Twp.	08-01-89	Tuesday	1:41 am	Howard Blvd.	1 Driver
Jefferson Twp.	08-08-89	Tuesday	3:46 pm	Berkshire Valley Road	1 Pedalcyclist
Parsippany-Troy Hills Twp.	08-10-89	Thursday	1:56 pm	Edwards Road	1 Pedestrian
Chester Twp.	08-15-89	Tuesday	4:10 pm	SH 206 mp 86.3	1 Driver
Rockaway Boro	08-24-89	Thursday	4:55 pm	West Main Street	1 Driver
Roxbury Twp.	09-05-89	Tuesday	1:39 pm	West Dewey Avenue	1 Driver
Denville Twp.	09-08-89	Friday	1:59 am	SH 10	1 Driver 1 Passenger
Chester Twp.	09-08-89	Friday	3:37 pm	US 206 mp 85.5	1 Driver
Madison Boro	10-03-89	Tuesday	4:15 pm	Britton Street	1 Driver
Morris Twp.	10-20-89	Friday	9:29 am	CR 510	1 Driver
Montville Twp.	11-05-89	Sunday	3:10 am	Konner Avenue	1 Driver 1 Passenger
Denville Twp.	11-09-89	Thursday	10:13 pm	I-80 WB mp 38.3	1 Driver
Roxbury Twp.	11-10-89	Friday	7:29 pm	Nyma Way	1 Passengers
Parsippany-Troy Hills Twp.	11-10-89	Friday	8:45 pm	US 202	1 Driver 1 Passenger
Wharton Boro	11-17-89	Friday	1:38 pm	North Main Street	1 Pedestrian
Roxbury Twp.	11-19-89	Sunday	6:05 am	I-80 EB mp 28.3	1 Driver
Mt. Olive Twp.	11-23-89	Thursday	9:39 pm	US 46 mp 28.1	1 Pedestrian
Mendham Boro	12-05-89	Wednesday	9:30 pm	Cherry Lane	1 Driver
Butler Boro	12-09-89	Saturday	7:02 pm	SH 23 N mp 15	1 Pedestrian

OCEAN COUNTY

Municipality	Date	Day of Week	Time	Roadway - mp	Persons Killed
Lakewood Twp.	01-05-89	Thursday	12:10 am	GSP NB mp 87.7	1 Driver
Berkeley Twp.	01-13-89	Friday	3:05 am	CR 619	1 Driver
Dover Twp.	01-16-89	Monday	6:29 am	CR 527	1 Driver 1 Passenger
Dover Twp.	01-26-89	Thursday	12:38 pm	CR 623	1 Driver

OCEAN COUNTY (cont'd.)

Municipality	Date	Day of Week	Time	Roadway - mp	Persons Killed
Dover Twp.	01-26-89	Thursday	6:45 pm	US 9 NB mp 96.75	1 Driver
Berkeley Twp.	01-28-89	Saturday	11:25 am	GSP SB mp 77.6	1 Passenger
Manchester Twp.	02-12-89	Sunday	8:24 pm	SH 70 WB	1 Driver
Berkeley Twp.	02-18-89	Saturday	11:47 am	Mule Road	1 Passenger
Berkeley Twp.	02-19-89	Sunday	5:08 pm	Bayview Avenue	1 Driver
Lakewood Twp.	02-21-89	Tuesday	1:26 pm	SH 70 EB mp 52.5	1 Passenger
Lakewood Twp.	02-26-89	Sunday	9:48 am	US 9 SB mp 98.6	1 Driver
Jackson Twp.	03-03-89	Friday	10:46 pm	CR 526	1 Pedestrian
Dover Twp.	03-17-89	Friday	11:01 pm	CR 571	1 Driver
Lakewood Twp.	04-01-89	Saturday	1:36 pm	US 9 NB mp 98.9	1 Driver
Lacey Twp.	04-05-89	Wednesday	1:41 pm	CR 614	1 Driver
Dover Twp.	04-24-89	Monday	12:07 am	CR 623	2 Drivers 2 Passengers
Pt. Pleasant Beach Boro	05-04-89	Thursday	1:17 pm	Ocean Avenue	1 Driver
Dover Twp.	05-06-89	Saturday	11:33 pm	SH 166	1 Driver
Dover Twp.	05-16-89	Tuesday	11:50 am	CR 620	1 Driver
Bay Head Boro	05-29-89	Monday	1:46 am	CR 632	1 Driver
Dover Twp.	06-03-89	Saturday	1:16 am	SH 35 SB mp 3.89	1 Passenger
Dover Twp.	07-05-89	Wednesday	8:58 am	SH 166 mp 3.45	1 Driver
Ship Bottom Boro	07-07-89	Saturday	9:15 pm	Central Avenue	1 Pedestrian
Dover Twp.	07-16-89	Sunday	1:07 pm	CR 549	1 Passenger
Berkeley Twp.	07-28-89	Friday	3:53 pm	CR 530	1 Driver
Long Branch Twp.	08-05-89	Saturday	10:35 pm	CR 607	1 Pedalcyclist
Dover Twp.	08-06-89	Sunday	12:51 pm	CR 549	1 Driver
Dover Twp.	08-15-89	Tuesday	11:02 pm	Vaughn Avenue	1 Driver 2 Passengers
Dover Twp.	08-26-89	Saturday	10:30 am	Vermont Avenue	1 Passenger
Barnegat Light Boro	09-22-89	Friday	5:16 pm	CR 607	1 Pedalcyclist
Lacey Twp.	09-10-89	Sunday	11:14 am	Webbs Mill Road	1 Driver
Jackson Twp.	10-07-89	Saturday	1:17 pm	CR 571	1 Driver
Dover Twp.	10-09-89	Monday	8:53 pm	GSP NB mp 83.3	1 Pedestrian
Pt. Pleasant Boro	10-10-89	Tuesday	2:01 pm	CR 632	2 Passengers
Jackson Twp.	10-10-89	Tuesday	10:45 pm	CR 526	1 Driver
Little Egg Harbor Twp.	10-11-89	Wednesday	10:20 am	CR 539	1 Driver
Dover Twp.	11-04-89	Saturday	5:57 pm	SH 35 SB mp 3.5	1 Pedestrian
Manchester Twp.	11-13-89	Monday	8:30 pm	SH 70 EB mp 40.2	1 Driver
Manchester Twp.	11-14-89	Tuesday	2:30 pm	CR 539	1 Pedalcyclist

OCEAN COUNTY (cont'd.)

Municipality	Date	Day of Week	Time	Roadway - mp	Persons Killed
Jackson Twp.	11-19-89	Sunday	12:23 pm	CR 527	1 Driver
Lakewood Twp.	11-27-89	Monday	7:51 am	CR 637	1 Driver
Eaglewood Twp.	12-11-89	Monday	2:07 pm	GSP SB mp 61.5	1 Driver
Jackson Twp.	12-21-89	Thursday	10:46 pm	CR 526	1 Passenger
Manchester Twp.	12-22-89	Friday	4:17 pm	SH 37 WB mp 33.05	1 Passenger
Manchester Twp.	12-24-89	Sunday	1:05 am	CR 571	1 Driver 1 Passenger
Dover Twp.	12-27-89	Wednesday	11:53 am	CR 527	1 Driver

PASSAIC COUNTY

Municipality	Date	Day of Week	Time	Roadway - mp	Persons Killed
Totowa Boro	01-24-89	Tuesday	4:49 pm	Union Blvd.	1 Pedestrian
Passaic City	01-29-89	Sunday	9:09 pm	SH 21 S mp 11.13	1 Driver
Wayne Twp.	01-30-89	Monday	4:09 pm	Terhune Drive	1 Driver
W. Milford Twp.	01-31-89	Tuesday	3:18 am	SH 23 mp 21	1 Driver
W. Milford Twp.	02-05-89	Sunday	2:37 am	SH 23 NB mp 25.7	1 Driver
Clifton City	02-07-89	Tuesday	8:10 pm	SH 3 mp 2.2	1 Driver
Clifton City	02-08-89	Wednesday	1:56 am	SH 3 EB mp 4.5	1 Driver
Clifton City	02-09-89	Thursday	12:34 am	US 46 E	1 Driver
Wayne Twp.	02-11-89	Saturday	1:12 am	SH 23 mp 7.5	1 Passenger
Paterson City	02-15-89	Wednesday	5:30 am	18th Avenue	1 Pedestrian
Passaic City	02-24-89	Friday	3:20 am	SH 21 SB mp 10.5	1 Driver
Clifton City	03-01-89	Wednesday	7:12 pm	US 46 WB mp 62	1 Pedestrian
Paterson City	03-06-89	Monday	11:21 pm	Main Street	1 Driver
W. Milford Twp.	03-16-89	Thursday	11:51 pm	Awosting Road	1 Driver
Paterson City	03-23-89	Thursday	11:57 am	Benson Drive	1 Passenger
Paterson City	05-06-89	Saturday	10:14 pm	22nd Avenue	1 Pedalcyclist
W. Milford Twp.	05-17-89	Wednesday	5:22 pm	SH 23 mp 25.6	1 Driver
Paterson City	05-19-89	Friday	9:54 am	Broadway	1 Passenger
W. Milford Twp.	05-24-89	Wednesday	11:04 am	Union Valley Road	1 Driver
Clifton City	06-07-89	Wednesday	4:04 pm	Clifton Blvd.	1 Driver
Paterson City	06-16-89	Friday	4:20 pm	E. Railway Avenue	1 Driver
W. Paterson Boro	07-15-89	Saturday	11:34 am	I-80 WB mp 56.5	1 Driver
Clifton City	07-21-89	Friday	10:23 pm	Allwood Road	1 Driver
Paterson City	08-24-89	Thursday	7:32 pm	Iowa Avenue	1 Pedalcyclist
Wayne Twp.	09-28-89	Thursday	12:01 am	Osborne Terrace	1 Passenger

PASSAIC COUNTY (cont'd.)

Municipality	Date	Day of Week	Time	Roadway - mp	Persons Killed
Clifton City	10-05-89	Thursday	3:42 pm	Alfred Street	1 Pedalcyclist
Paterson City	10-09-89	Monday	11:05 am	Broadway	1 Pedestrian
Paterson City	10-16-89	Monday	8:03 pm	I-80 EB mp 59.9	1 Pedestrian
Clifton City	10-29-89	Sunday	6:40 pm	Main Avenue	1 Pedestrian
Paterson City	11-03-89	Friday	3:40 am	Straight Street	1 Pedestrian
Wayne Twp.	11-17-89	Friday	1:45 pm	Valley Road	1 Pedestrian
Hawthorne Boro	11-28-89	Tuesday	5:27 pm	Fourth Avenue	1 Driver
Bloomingtondale Boro	11-29-89	Wednesday	10:55 am	Main Street	1 Pedestrian
Little Falls Twp.	12-08-89	Friday	8:53 am	Stevens Avenue	1 Pedestrian

SALEM COUNTY (cont'd.)

Municipality	Date	Day of Week	Time	Roadway - mp	Persons Killed
Carneys Point Twp.	03-07-89	Tuesday	12:43 pm	US 40 mp 6	1 Passenger
Carneys Point Twp.	03-17-89	Friday	3:47 am	US 130 mp 1.2	1 Pedestrian
Pittsgrove Twp.	03-19-89	Sunday	7:00 pm	Main Street	1 Passenger
Pennsville Twp.	03-27-89	Monday	10:37 am	SH 49 mp .2	1 Driver
Pilesgrove Twp.	03-30-89	Thursday	5:30 pm	CR 620	1 Driver
Pittsgrove Twp.	04-07-89	Friday	12:35 am	CR 553	2 Passengers
Oldmans Twp.	04-28-89	Friday	10:26 pm	I-295 mp 8	1 Driver
Upper Pittsgrove Twp.	06-06-89	Tuesday	9:50 pm	CR 635	1 Driver
Pilesgrove Twp.	06-22-89	Thursday	11:01 am	CR 581	1 Driver 1 Passenger
Pennsville Twp.	07-14-89	Friday	9:42 am	SH 49 mp 6.1	1 Pedestrian
Quinton Twp.	09-02-89	Saturday	6:25 am	SH 49 mp 13.9	1 Pedestrian
Pittsgrove Twp.	10-05-89	Thursday	10:50 pm	SH 56 mp 7.1	1 Pedestrian
Pittsgrove Twp.	11-20-89	Sunday	7:42 am	CR 538	1 Pedestrian

SOMERSET COUNTY (cont'd.)

Municipality	Date	Day of Week	Time	Roadway - mp	Persons Killed
Franklin Twp.	01-11-89	Wednesday	8:06 am	Demott Lane	1 Driver
Hillsborough Twp.	01-20-89	Friday	1:58 pm	US 206 mp 63.9	1 Driver
Bernards Twp.	01-30-89	Monday	11:20 am	N. Maple Avenue	1 Driver
Green Brook Twp.	02-17-89	Friday	12:41 am	US 22 mp 39.95	1 Driver
Hillsborough Twp.	03-15-89	Wednesday	7:19 am	US 206 SB mp 63.65	1 Driver
Watchung Boro	03-28-89	Tuesday	10:12 pm	US 22 WB mp 46.1	1 Pedestrian
Bedminster Twp.	04-16-89	Sunday	1:10 am	I-287 NB mp 21	1 Driver

SOMERSET COUNTY (cont'd.)

Municipality	Date	Day of Week	Time	Roadway - mp	Persons Killed
Hillsborough Twp.	04-28-89	Friday	7:26 am	CR 625	1 Driver
Bedminster Twp.	06-01-89	Thursday	7:36 pm	I-78 EB mp 28.46	1 Driver
Franklin Twp.	06-10-89	Saturday	1:30 pm	CR 518 WB	1 Driver
Bound Brook Boro	06-16-89	Friday	9:55 pm	Winsor Street	1 Pedestrian
Hillsborough Twp.	06-21-89	Wednesday	3:03 pm	US 206 NB mp 65.36	1 Driver
Franklin Twp.	07-04-89	Tuesday	9:02 pm	Willow Avenue	1 Pedestrian
Bridgewater Twp.	07-13-89	Thursday	9:20 am	US 22 mp 35.68	1 Driver
Raritan Twp.	07-29-89	Saturday	3:55 pm	Thompson Street	1 Driver
Raritan Boro	08-01-89	Tuesday	12:55 pm	Thompson Street	1 Pedestrian
Branchburg Twp.	08-10-89	Thursday	1:01 pm	US 22 WB mp 29.65	1 Driver
Hillsborough Twp.	08-14-89	Monday	6:26 pm	US 206 mp 63.35	1 Pedestrian
Warren Twp.	08-23-89	Wednesday	4:55 am	I-78 WB mp 36.5	1 Driver
Hillsborough Twp.	09-05-89	Tuesday	2:06 am	US 206 mp 68.45	1 Driver
Watchung Boro	09-14-89	Thursday	2:36 pm	CR 531	1 Driver
Montgomery Twp.	09-22-89	Friday	4:22 pm	CR 518	1 Driver
Bridgewater Twp.	11-02-89	Thursday	3:08 pm	Berwick Drive	1 Passenger
Bridgewater Twp.	11-08-89	Wednesday	7:24 pm	US 22 WB mp 35.4	1 Driver
Bernards Twp.	12-13-89	Wednesday	12:51 pm	CR 525	1 Driver 1 Passenger
Millstone Boro	12-16-89	Saturday	3:00 pm	CR 514	1 Driver

SUSSEX COUNTY

Municipality	Date	Day of Week	Time	Roadway - mp	Persons Killed
Sparta Twp.	01-06-89	Friday	9:45 am	SH 15 mp 14.2	1 Passenger
Byram Twp.	01-26-89	Thursday	9:45 am	I-80 mp 22.5	1 Driver
Stillwater Twp.	02-13-89	Monday	1:53 pm	CR 521	1 Driver
Fredon Twp.	02-25-89	Saturday	11:54 am	CR 519	1 Driver
Byram Twp.	03-15-89	Wednesday	5:07 pm	Reis Avenue	1 Passenger
Newton Town	04-11-89	Tuesday	7:13 am	Moran Street	1 Driver
Andover Twp.	04-22-89	Saturday	3:57 pm	US 206 mp 104.5	1 Driver
Hampton Twp.	04-22-89	Saturday	11:55 pm	CR 521	1 Driver
Ogdensburg Boro	05-25-89	Thursday	6:45 pm	CR 517	1 Passenger
Wantage Twp.	05-29-89	Monday	7:06 pm	Newton Avenue	1 Driver
Hardyston Twp.	06-21-89	Wednesday	2:53 pm	CR 515	1 Driver
Frankford Twp.	06-27-89	Tuesday	11:42 am	CR 655	1 Pedestrian
Lafayette Twp.	07-21-89	Friday	6:38 pm	SH 15 mp 19	1 Driver

SUSSEX COUNTY (cont'd.)

Municipality	Date	Day of Week	Time	Roadway - mp	Persons Killed
Hardyston Twp.	07-24-89	Monday	11:09 am	SH 94 mp 32.5	1 Driver
Sparta Twp.	08-05-89	Saturday	1:23 pm	East Mountain Road	1 Driver
Wantage Twp.	09-20-89	Wednesday	4:25 pm	SH 23 mp 36.9	1 Driver
Hardyston Twp.	11-25-89	Saturday	5:36 pm	CR 517	1 Driver
Franklin Boro	12-03-89	Sunday	6:25 pm	CR 517	1 Passenger
Andover Twp.	12-16-89	Saturday	12:20 pm	CR 669	1 Passenger
Fredon Twp.	12-22-89	Friday	2:43 pm	CR 519	1 Driver
Hardyston Twp.	12-30-89	Saturday	4:35 pm	SH 94 mp 31.6	2 Passengers

UNION COUNTY

Municipality	Date	Day of Week	Time	Roadway - mp	Persons Killed
Rahway City	01-04-89	Wednesday	4:15 pm	Irving Street	1 Pedestrian
Linden City	01-12-89	Thursday	10:41 pm	US 1 & 9 SB mp 40.9	1 Pedestrian
Berkeley Heights Twp.	01-18-89	Wednesday	4:23 pm	Burlington Road	1 Pedestrian
Union Twp.	02-02-89	Thursday	9:53 am	Galloping Hill Road	1 Pedestrian
Linden City	02-03-89	Friday	9:56 am	US 1 & 9 mp 41.7	1 Driver
Elizabeth City	02-07-89	Tuesday	3:08 am	Clifton Street	1 Passenger
Springfield Twp.	02-11-89	Saturday	12:46 pm	SH 124	1 Driver
Linden City	03-10-89	Friday	10:00 pm	NJTP mp 96.7	1 Pedestrian
Elizabeth City	03-11-89	Saturday	5:15 pm	NJTP mp 99.7	1 Pedestrian
Linden City	03-28-89	Tuesday	6:01 pm	N. Wood Avenue	1 Driver
Rahway City	04-12-89	Wednesday	11:59 pm	US 1 & 9 SB mp 39.4	1 Driver
Elizabeth City	04-14-89	Friday	1:29 am	US 1 & 9	1 Driver
Elizabeth City	04-22-89	Saturday	12:22 am	US 1 & 9 mp 44.8	1 Pedestrian
Elizabeth City	04-27-89	Thursday	2:35 am	US 1 & 9 mp 45.4	1 Driver
Scotch Plains Twp.	05-03-89	Wednesday	12:17 am	Raritan Road	1 Driver
Elizabeth City	05-10-89	Wednesday	3:28 pm	E. North Avenue	1 Driver
Berkeley Heights Twp.	05-13-89	Saturday	9:00 pm	Mountain Avenue	1 Driver
Plainfield City	05-19-89	Friday	1:52 pm	Terrill Road	1 Driver
Elizabeth City	05-22-89	Monday	6:24 am	Pearl Street	1 Pedestrian
Union Twp.	06-07-89	Wednesday	12:22 am	GSP NB mp 142.1	1 Passenger
Elizabeth City	06-09-89	Friday	12:49 pm	NJTP mp 102.5	1 Driver
Union Twp.	06-27-89	Tuesday	1:52 pm	SH 82	1 Pedestrian
Rahway City	06-29-89	Thursday	9:00 pm	W. Scott Avenue	1 Driver
Hillside Twp.	07-04-89	Tuesday	11:11 pm	N. Broad Street	1 Driver

UNION COUNTY (cont'd.)

Municipality	Date	Day of Week	Time	Roadway - mp	Persons Killed
Linden City	07-29-89	Saturday	6:55 pm	NJTP mp 98.2	1 Driver
Union Twp.	08-03-89	Thursday	1:05 pm	I-78 WB mp 51.3	1 Passenger
Elizabeth City	08-05-89	Saturday	1:54 am	US 1 & 9 mp 43.5	1 Passenger
Elizabeth City	08-07-89	Monday	7:54 am	NJTP mp 103.1	1 Passenger
Linden City	08-25-89	Friday	3:44 am	US 1 & 9 SB mp 40.1	1 Passenger
Linden City	09-02-89	Saturday	1:59 pm	S. Stiles Street	1 Pedestrian
Union Twp.	09-05-89	Tuesday	9:01 pm	Morris Avenue	1 Pedestrian
*Hardyston Twp.	09-22-89	Friday	2:57 pm	SH 23 mp 29.75	1 Driver
Rahway City	09-25-89	Monday	9:15 am	St. Georges Avenue	1 Pedestrian
Springfield Twp.	09-28-89	Thursday	9:50 pm	US 22 mp 52.5	1 Pedestrian
Elizabeth City	09-30-89	Saturday	2:37 am	Spring Street	1 Pedestrian
Union Twp.	10-05-89	Thursday	6:27 am	Vauxhall Road	1 Pedestrian
Elizabeth City	10-06-89	Friday	4:52 pm	Dakar Street	1 Passenger
Summit City	10-12-89	Thursday	2:35 pm	Orchard Street	1 Driver
Plainfield City	10-16-89	Monday	4:16 pm	W. Front Street	1 Passenger
Linden City	10-27-89	Friday	9:28 pm	NJTP mp 96.7	1 Driver
Elizabeth City	11-01-89	Wednesday	7:07 am	S. Elmora Avenue	1 Pedestrian
Hillside Twp.	11-12-89	Sunday	2:09 am	US 22 W mp 57.69	1 Driver
Elizabeth City	11-16-89	Thursday	12:05 pm	I-278 mp 1.9	1 Driver
Plainfield City	11-18-89	Saturday	8:00 pm	E. Third Street	1 Pedestrian
Linden City	12-06-89	Wednesday	2:17 am	SH 27 mp 30.6	1 Pedestrian
Springfield Twp.	12-07-89	Thursday	6:32 pm	Mountain Avenue	1 Pedestrian
Elizabeth City	12-07-89	Thursday	10:00 pm	Division Street	1 Driver
Linden City	12-22-89	Friday	4:33 pm	US 1 & 9 N	1 Passenger
Union Twp.	12-26-89	Tuesday	7:06 am	Vauxhall Road	1 Driver

WARREN COUNTY

Municipality	Date	Day of Week	Time	Roadway - mp	Persons Killed
Harmony Twp.	01-21-89	Saturday	2:10 am	CR 519 mp 34.3	1 Passenger
Harmony Twp.	02-11-89	Saturday	3:02 am	CR 646	1 Driver
Mansfield Twp.	03-18-89	Saturday	1:12 am	SH 57 mp 18.9	1 Driver
Phillipsburg Town	05-01-89	Monday	2:50 am	US 22 mp 95	1 Driver
Phillipsburg Town	05-21-89	Sunday	9:14 pm	Hudson Street	1 Driver 1 Passenger
Knowlton Twp.	07-30-89	Sunday	11:55 am	I-80 WB mp 6	1 Driver
Allamuchy Twp.	09-08-89	Friday	11:22 pm	Kinney Road	1 Passenger

WARREN COUNTY (cont'd.)

Municipality	Date	Day of Week	Time	Roadway - mp	Persons Killed
Hackettstown Town	09-11-89	Monday	11:20 am	Washington Street	1 Pedestrian
Pohatcong Twp.	10-08-89	Sunday	6:35 am	CR 627	1 Passenger
Harmony Twp.	12-21-89	Thursday	11:25 pm	CR 519	1 Driver 1 Passenger

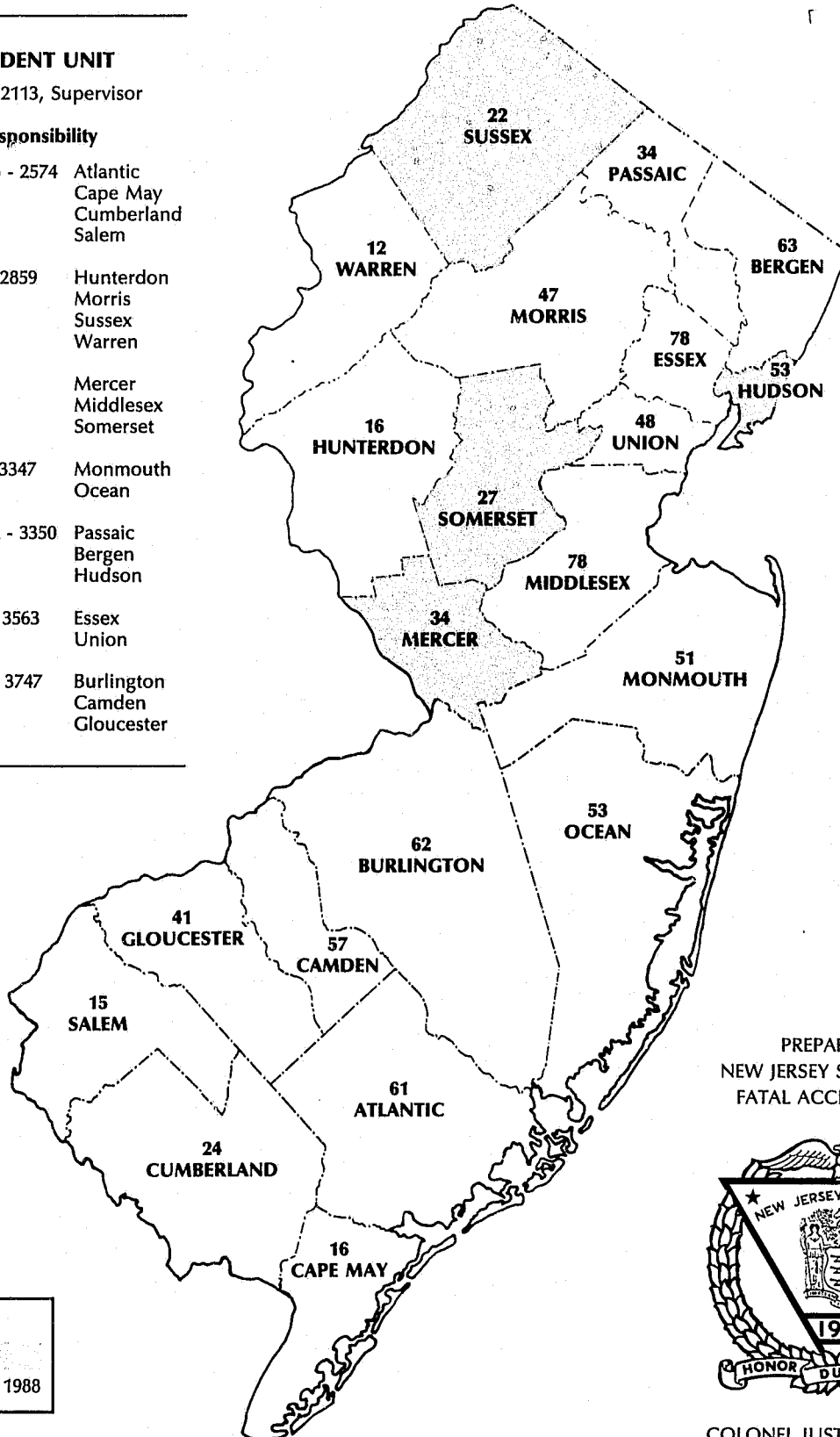
MAP SHOWS FATALITIES BY COUNTY FOR 1989

FATAL ACCIDENT UNIT

SFC Michael B. Kassey - 2113, Supervisor

Areas of Responsibility

Sgt. Joseph P. Lombardo - 2574	Atlantic Cape May Cumberland Salem
Sgt. Robert E. Fechisin - 2859	Hunterdon Morris Sussex Warren
Sgt. Paul J. Krupa - 3317	Mercer Middlesex Somerset
Tpr.I William A. Wade - 3347	Monmouth Ocean
Tpr.I Stephen E. Wolcott - 3350	Passaic Bergen Hudson
Tpr.II Robert F. Parlow - 3563	Essex Union
Tpr.II Scott M. Wishart - 3747	Burlington Camden Gloucester



LEGEND

Shaded Areas

Denote Increase from 1988

PREPARED BY
NEW JERSEY STATE POLICE
FATAL ACCIDENT UNIT



COLONEL JUSTIN J. DINTINO
SUPERINTENDENT