




U.S. Department
of Transportation


**Federal Highway
Administration**

TOLL FACILITIES IN THE UNITED STATES

BRIDGES - ROADS - TUNNELS - FERRIES

April 1987







U.S. Department
of Transportation

**Federal Highway
Administration**

TOLL FACILITIES IN THE UNITED STATES

BRIDGES - ROADS - TUNNELS - FERRIES

April 1987

ESTIMATED VALUE

ESTATE OF THE DECEASED

1954 1955 1956 1957

100%



STATE OF CALIFORNIA
COUNTY OF LOS ANGELES

TABLE OF CONTENTS

TABLE T-1

Interstate Toll Bridges and Toll Tunnels in the United States	Part 1	Page	1
Non-Interstate Toll Bridges and Toll Tunnels in the United States	Part 2	Page	2
Interstate Toll Roads in the United States	Part 3	Page	6
Non-Interstate Toll Roads in the United States	Part 4	Page	8
Vehicular Toll Ferries in the United States	Part 5	Page	11

TABLE T-2

Other Suggested Toll Facilities	Part 1	Page	15
---------------------------------	--------	------	----

PREFACE

Selected data on highway toll facilities in the United States are contained in Table T-1 of this report based on a survey of facilities in operation, financed, or under construction as of January 1, 1987. The data includes information such as the name, financing or operating authority, location and termini, feature crossed, length, and road system for toll bridges, roads, tunnels, and ferries connecting highways. For toll facilities located on the National System of Interstate and Defense Highways, the Interstate route numbers are included in Table T-1, Parts 1 & 3. A functional classification system code has also been included for toll bridges, roads, and tunnels in Table T-1, Parts 2 & 4, respectively. Toll ferries are identified in Table T-1, Part 5.

Table T-2 contains a list of those projects under serious consideration as toll facilities, awaiting completion of financing arrangements, or proposed as new toll facilities that are being studied for financial and operational feasibility.

This report is not intended to be a complete reference on toll facilities nor is it intended to duplicate data that are published elsewhere. Nearly all of the publicly owned toll authorities publish monthly and/or quarterly, semiannual, and annual reports that contain such information as width and clearance on bridges, type of structure, load limits, year built or put in service, traffic volumes, cost, toll rates, etc. On ferries, information such as seasonal or hourly operating schedules has been included when easily obtainable, but complete schedule information and information on number and capacity of boats in operation may be obtained directly from the operating authority. Information on revenues, expenditures, and outstanding indebtedness for public toll facilities is contained in Highway Statistics, which is published annually by the Federal Highway Administration.

Other organizations also compile data relating to toll facilities. The International Bridge, Tunnel and Turnpike Association, Inc., with offices at 2120 L Street, NW., Suite 305, Washington, D.C. 20037, maintains an address directory of its membership and serves as an information clearing house and research center. It also conducts surveys and studies and publishes a variety of reports, statistics and analyses. The American Automobile Association, 8111 Gatehouse Road, Falls Church, Virginia 22042, compiles a directory of toll facilities containing such current information as rates, load limits, frequency of service, etc.

The data for this report were obtained by the field offices of the Federal Highway Administration in cooperation with the State highway agencies. The material was collected and organized by the Office of Highway Information Management. Comments or additional information are welcomed and may be submitted to the Highway System Performance Division, HPM-20.


FACT SHEET

TOTAL TOLL ROAD, TOLL BRIDGE AND TOLL TUNNEL MILEAGE IN THE UNITED STATES IN OPERATION AS OF JANUARY 1, 1987

ROAD SYSTEM	GRAND TOTAL	LESS NONTOLL SECTIONS	NET TOLL MILEAGE
Interstate	2,559.8	112.6	2,447.3
F-A Primary	881.1	150.3	730.8
F-A Secondary*	17.4	.9	16.4
F-A Secondary**	3.1	--	3.1
Other State Hwys.	1,290.5	15.3	1,275.2
Local Facilities	183.0	.4	182.6
F-A Urban	<u>36.9</u>	<u>--</u>	<u>36.9</u>
	4,971.8	279.5	4,692.3

*On-State highways

**Off-State highways



INTERSTATE TOLL BRIDGES AND TOLL TUNNELS IN THE UNITED STATES

IN OPERATION, UNDER CONSTRUCTION OR FINANCED AS OF JANUARY 1, 1987

TABLE T-1
Part 1
Page 1 of 1

NAME OF BRIDGE	FINANCING OR OPERATING AUTHORITY	LOCATION RIVER OR BAY CROSSING	LENGTH (MILES)	AREA TYPE	INTER- STATE ROUTE	REMARKS
S.F.-Oakland Bay (I-80) Carquinez (2 bridges) Martinez (I-80)-Benicia (I-680)	California Transportation Commission California Transportation Commission California Transportation Commission	San Francisco, CA San Francisco Bay Carquinez Strait Benicia, CA	5.9 1.5 2.4	Urban Urban Urban	80 80 680	Toll charged only on W.B. roadway Toll charged only on N.B. roadway Toll charged only on N.B. roadway
Delaware Memorial (I-295)	Delaware River and Bay Authority	Delaware River Deepwater, NJ (1.1 m.)	3.5	Urban	295	
Sunshine Skyway (I-75) Fuller Warren (I-95) Trout River (I-95)	Florida Development Comm. (& FLDOT) Jacksonville Transp. Auth. (& FLDOT) Jacksonville Transp. Auth. (& FLDOT)	Lower Tampa Bay St. Johns River Trout River Tampa, Fla., FL Jacksonville, FL Jacksonville, FL	11.1 1.5 1.5	Rural Urban Urban	75 75 95	
Baltimore Harbor Fort McHenry (I-895) Fort Mifflin (I-95)	Maryland Toll Facilities Administration Maryland Toll Facilities Administration	Patapsco River Patapsco River Baltimore, MD	11.4 2.9	Urban Urban	895 95	----- TUNNEL ----- Open early 1986
Mackinac Straits (I-75)	Michigan Department of Transportation	Mackinac Straits St. Ignace, MI	4.4	Rural	75	
Sault Ste. Marie (I-75) Blue Water Bridge (I-94)	International Bridge Authority of MI Michigan Department of Transportation	St. Mary's River St. Clair River Sault Ste. Marie, MI (1.3 m.) Port Huron, MI (0.7 m.)	2.4 1.5	Urban Urban	75 94	(1.3 mile under US control) (0.7 mile under US control)
George Washington (I-95) Bollinger (I-278) Holloman (I-278) Lincoln (I-278) (I-495)	Port Authority of New York and New Jersey Port Authority of New York and New Jersey Port Authority of New York and New Jersey Port Authority of New York and New Jersey	Hudson River Arthur Kill Hudson River Hudson River New York, NY (1.0 m.)	1.6 2.1 1.7 2.5	Urban Urban Urban Urban	95 278 78 495	Toll only on Eastbound roadway Toll only on Eastbound roadway (Toll only on Eastbound roadway) (Toll only on Eastbound roadway)
Delaware Water Gap (I-76) Folsom (I-676) Walt Whitman (I-76) NJ and PA Turnpike (I-95)	Delaware River Joint Toll Bridge Comm. Delaware River Port Authority Delaware River Port Authority NJ and PA Turnpike Authority	Delaware Water Gap, PA (0.4 m.) Philadelphia, PA (0.4 m.) Philadelphia, PA (2.9 m.) PA Turnpike (0.6 m.)	0.9 1.4 4.0 1.2	Rural Urban Urban Urban	80 676 76 95	
South Grand Island (I-190) North Grand Island (I-190) Tappan Zee (I-87) Newburgh-Bacon (I-84) Bronx-Queens (I-278) Bronx-Queens (I-278) (I-678)	New York State Thruway Authority New York State Thruway Authority New York State Thruway Authority Triborough Bridge & Tunnel Authority Triborough Bridge & Tunnel Authority	Niagara River Niagara Falls, NY Hudson River Hudson River East River Queens, NY	1.2 1.2 3.7 2.7 3.1 1.9	Urban Urban Urban Urban Urban Urban	190 190 87 87 278 278	Toll only on Northbound Roadway Toll only on Southbound Roadway Toll only on Southbound Roadway
Throgs Neck (I-295) Verriessoo-Harrows Queens Midtown (2 tubes) (I-495) Brooklyn Battery (I-478)	Triborough Bridge & Tunnel Authority Triborough Bridge & Tunnel Authority Triborough Bridge & Tunnel Authority	East River The Narrows Brooklyn, NY New York, NY	2.5 1.9 2.6 2.1	Urban Urban Urban Urban	295 278 495 478	----- TUNNEL ----- ----- TUNNEL -----
Thousand Islands (I-81) Queenston (I-190)	Thousand Islands Bridge Commission Niagara Falls Bridge Commission	St. Lawrence River Niagara River Ivy Lea, ON (4.3 m.) Queenston, ON (1.0 m.)	5.2 1.8	Rural Urban	81 190	
SUMMARY OF TOLL BRIDGES & TUNNELS IN OPERATION IN THE US	ROAD SYSTEM TOTAL RURAL URBAN TOTAL	LESS NONTOLL SECTIONS	NET TOLL MILEAGE 21.5 71.2 92.7			1/ The mileage of structures includes approaches and connecting links which were financed as an integral part of the toll project. The mileage of toll bridges includes approach sections which may be used toll free by local residents. Mileage of sections identified as "nontoll" in the REMARKS COLUMN. (Note: none in this year's update).

NON-INTERSTATE TOLL BRIDGES AND TOLL TUNNELS IN THE UNITED STATES

IN OPERATION, UNDER CONSTRUCTION OR FINANCED AS OF JANUARY 1, 1987

NAME OF BRIDGE	FINANCING OR OPERATING AUTHORITY	FROM	LOCATION RIVER OR BAY CROSSING	TO	LENGTH (MILES)	UNC- TOLL CODE	ROAD SYSTEMS CODE	REMARKS
Antioch (John A. Nedjedly)	California Transportation Commission	Contra Costa County	San Joaquin River	Sacramento County	1.4	06	03	Toll charged only M.B. Rdwy.
San Mateo-Hayward	California Transportation Commission	San Mateo, CA	San Francisco Bay	Hayward, CA	7.4	12	04	Toll charged only M.B. Rdwy.
Dumbarton	California Transportation Commission	Palo Alto, CA	San Francisco Bay	Newark, CA	3.2	12	10	Toll charged only M.B. Rdwy.
Richmond-San Rafael	California Transportation Commission	Richmond, CA	San Francisco Bay	San Rafael, CA	1.6	12	10	Toll charged only M.B. Rdwy.
Vincennes	California Transportation Commission	San Diego, CA	San Diego Harbor	Terminal Island, CA	2.0	12	10	Toll charged only M.B. Rdwy.
Golden Gate	Golden Gate Bridge, Highway & Transportation Dist.	San Francisco, CA	San Francisco Bay	Marin County, CA	1.8	12	12	Toll charged only S.B. Rdwy.
Charter Oak	Connecticut DOT	Hartford, CT	Connecticut River	East Hartford, CT	1.3	12	04	SR 15; Public Act 83-553; 1983 Legislature. Reduction of toll for removal of tolls by 1/31/87.
Card Sound	Monroe County	Dade Co., FL	Card Sound	Steeboast Creek, FL	3.3	07	11	
Emory L. Bennett Causeway	Florida Development Comm. (& FLOOD)	Cocoa, FL	St. Johns River	St. George Island, FL	4.6	08	09	
Keyway	Florida Development Comm. (& FLOOD)	Navarre, FL	St. George Island Sound	Santa Rosa Island, FL	1.4	08	09	
Pinellas Bayway (old)	Florida Development Comm. (& FLOOD)	St. Petersburg, FL	Lower Tampa Bay	Mullet Key, FL	4.9	07	05	No toll on return trip
Pinellas Bayway (new)	Dept. of General Services (& FLOOD)	US 98, Santa Rosa County, Florida	Santa Rosa Sound	Santa Rosa Island, FL	2.0	07	09	
John E. Mathews	Jacksonville Transp. Auth. (& FLOOD)	Jacksonville, FL	Indian River	Escambia County, FL	3.2	14	10	
Isaiah D. Hart	Jacksonville Transp. Auth. (& FLOOD)	St. Petersburg, FL	Boca Ciega Bay	Treasure Island, FL	0.7	16	12	
Florida Turnpike	Town of Bay Harbor Islands	North Miami, FL	Biscayne Bay	Bay Harbor Island, FL	0.3	14	11	
Rickenbacker Causeway	Dade County	Miami, FL	Biscayne Bay	Biscayne Key, FL	0.5	16	12	
Vanetian Way Causeway	Dade County Port Authority	Clearwater Beach, FL	Clearwater Pass	Bellear Beach, FL	1.0	16	12	
Sabula	Lee County	Sanibel, FL	Pine Island Sound	Captiva, FL	2.0	17	11	
Sabula-Captiva	Lee County	Cape Coral, FL	Caloosahatchee River	Cort Myers, FL	2.0	17	11	
Pineda Causeway	Florida Development Comm. (& FLOOD)	US 1 Palm Shores, FL	Indian & Banana Rivers	SR 1A/A, FL	4.1	16	09,10	
Torras Causeway	Georgia Dept. of Transportation	Brunswick, GA	Back River	St. Simons Island	0.2	13	04	
New Harmony	White Co., IL Bridge Commission	White Co., IL (0.3 m.)	Wabash River	New Harmony, IN (0.2 m.)	0.5	06	03	
Wabash Memorial	Indiana Toll Bridge Commission	White Co., IL (0.5 m.)	Wabash River	Mt. Vernon, IN (0.4 m.)	0.9	06	03	
Rock Island Centennial	Rock Island, IL	Rock Island, IL (0.3 m.)	Mississippi River	Davenport, IA (0.4 m.)	0.7	14	04	
Muscatine	Centennial Bridge Commission	Rock Island Co., (0.3 m.)	Mississippi River	Muscatine, IA (0.2 m.)	0.5	14	04	
MacArthur	City of Burlington, IA	Gulfport, IL (0.2 m.)	Mississippi River	Burlington, IA (0.2 m.)	0.4	14	04	
Savanna-Sabula	Iowa DOT	Savanna, IL (0.2 m.)	Mississippi River	Sabula, IA (0.2 m.)	0.4	14	04	Private ownership
Fort Madison	A.T. & S.F. Ry. Co., Topeka, KS	Rocka, IL (0.3 m.)	Mississippi River	Pt. Madison, IA (0.3 m.)	0.6	14	04	
Chester	City of Chester, IL	Chester, IL (0.2 m.)	Mississippi River	Perryville, MO (0.3 m.)	0.5	06	03	
Martin Luther King	City of East St. Louis, IL	East St. Louis, IL	Mississippi River	St. Louis, MO (0.3 m.)	0.8	16	12	
McArthur	City of Vanice, IL	Vanice, IL (0.4 m.)	Mississippi River	St. Louis, MO (0.8 m.)	1.2	16	14	
Edes	Terminal Railroad Association, St. Louis, MO	East St. Louis, IL (0.4 m.)	Mississippi River	St. Louis, MO (0.3 m.)	0.7	16	12	Private ownership
Mathew E. Welsh	Indiana Toll Bridge Commission	Maukport, IN (0.2 m.)	Indiana-Kentucky	Brandenburg, KY (0.4 m.)	0.5	06	03	
Lincoln Trail	Indiana Toll Bridge Commission	Cannelton, IN (0.2 m.)	Ohio River	Havesville, KY (0.3 m.)	0.5	06	03	

Table T-1
Page 1 of 4

NON-INTERSTATE TOLL BRIDGES AND TOLL TUNNELS IN THE UNITED STATES

IN OPERATION, UNDER CONSTRUCTION OR FINANCED AS OF JANUARY 1, 1987

Table T-1
Part 2
Page 2 of 4

NAME OF BRIDGE	FINANCING OR OPERATING AUTHORITY	FROM	LOCATION RIVER OR BAY CROSSING	TO	LENGTH (MILES) 1/	FUNCL TIONAL CODE 2/	SYSTEMS CODE 3/	REMARKS 4/
St. Francisville	Wayland Special Road Districts, MO	Vincennes, IA (0.2 m.)	IOWA-MISSOURI Des Moines River	St. Francisville, MO (0.1 m.)	0.1 0.2 0.3	06 06	05 03	
Belleuve	City of Bellevue, NE, Bridge Comm.	SR 370, IA (0.2 m.)	IOWA-NEBRASKA Missouri River	Bellevue, NE (0.2 m.)	0.2 0.4	06 14	03 04	(Iowa) (Nebraska)
Decatur Plattsmouth	Butt County, NE, Bridge Comm. Plattsmouth Bridge Commission, Plattsmouth, NE	Drava, IA (0.5 m.) Mills Co., IA (0.1 m.)	Missouri River Missouri River	Decatur, NE (0.5 m.) Plattsmouth, NE (0.1 m.)	1.0 0.2	06 02	03 03	Private ownership
Platte Purchase	Platte County, MO	Kansas City, KS (0.2 m.)	KANSAS-MISSOURI Missouri River	Riverside, MO (1.1 m.)	1.3	14	10	Toll charged only N.B. Rdwy. S.B. Rdwy. (Fairfax Br.) free
Covington-Newport Seabee-Beach	The Cincinnati, Newport & Covington Rwy. Co., Covington, KY State Turnpike Authority of KY	Covington, KY Seabee, KY	KENTUCKY-INTRASTATE Licking River Green River	Newport, KY Beach Grove, KY	0.2 0.2	16 07	14 05	Private ownership
Lake Pontchartrain Causeway	Greater New Orleans Exp. Comm.	New Orleans, LA	LOUISIANA-INTRASTATE Lake Pontchartrain	Mandeville, LA	25.0 30.0	02 14	11 12	
Susquehanna W. (2 Bridges) Francis Scott Key-Out Harbor	Maryland Toll Facilities Admin. Maryland Toll Facilities Admin. Maryland Toll Facilities Admin.	Havre De Grace, MD Sandy Point, MD Hawkins Point, MD	MARYLAND-INTRASTATE Susquehanna River Chesapeake Bay Patuxent River	Perryville, MD Kent Island, MD Edgemere, MD	2.0 7.7 10.3	02 02 12	03 03 04	
Harry V. Nice Memorial	Maryland Toll Facilities Admin.	Charles Co., MD (2.1 m.)	MARYLAND-VIRGINIA Potomac River	King George Co., VA (0.1 m.)	2.2	02	03	
Old Town	Charles D. Walters, Oldtown, MD	Alltany Co., MD (0.1 m.)	MARYLAND-WEST VIRGINIA Potomac River	Hampshire Co., WV (0.1 m.)	0.2	07	11	Private ownership
Callahan and Summer Tunnels Maurice J. Tobin	Massachusetts Turnpike Authority Massachusetts Port Authority	Cross Street; Boston, MA J.F. Fitzgerald Expressway Boston City Line	MASSACHUSETTS-INTRASTATE Boston Harbor Mystic River	Porter Street; East Boston, MA Chelsea City Lines Northeast Expressway	1.64 1.60 1.77	12 12 12	04 04 04	-----TUNNEL-----
Grosse Isle	Grosse Isle Bridge Authority	Riverview, MI	MICHIGAN-INTRASTATE Detroit River	Grosse Isle, MI	0.5	19	12	Private ownership
Ambassador Detroit-Windsor	Detroit International Bridge Auth. Detroit-Canada Tunnel, Corp. Detroit, MI	(Miles in Michigan) Detroit, MI (0.9 m.) Detroit, MI (0.5 m.)	MICHIGAN-CANADA Detroit River	(Miles in Canada) Windsor, ON (0.8 m.) Windsor, ON (0.5 m.)	1.7 1.0	19 19	12 12	0.9 m. in US -----TUNNEL----- Private; 0.5 m. in US
Mississippi River	A.E. Roman & Sons, Chicago, IL	Inver Grove Heights, MN (1.15m)	MINNESOTA-INTRASTATE Mississippi River	St. Paul Park, MN (.15 m.)	0.3	16	14	Private ownership

NON-INTERSTATE TOLL BRIDGES AND TOLL TUNNELS IN THE UNITED STATES

IN OPERATION, UNDER CONSTRUCTION OR FINANCED AS OF JANUARY 1, 1987

Table T-1
Part 2
Page 3 of 4

NAME OF BRIDGE	FINANCING OR OPERATING AUTHORITY	LOCATION			LENGTH (MILES) 1/	FUNC- TIONAL CODE 2/	ROAD SYSTEMS CODE 3/	REMARKS 4/
		FROM	RIVER OR BAY CROSSING	TO				
MINNESOTA-CANADA								
International Falls	Minn., Dakota & Western Ryw. Co. & Int. Br. & Terminal Co., Ltd.	(Miles in Minnesota) International Falls, MN (0.1 m.)	Rainy River & Canal	(Miles in Canada) Fort Frances, ON (0.1 m.)	0.2	14	04	Private; 0.1 m. in US
International Falls	Boise - Cascade Corp.	International Falls, MN (0.1 m.)	Rainy River & Canal	Fort Frances, ON (0.1 m.)	0.2	14	04	Bridge parallel to original bridge; private; 0.1 m. in US
Baudette-Rainy River	Baudette-Rainy River Br. Comm.	Baudette, MN (0.5 m.)	Rainy River	Rainy River, ON (0.1 m.)	0.6	14	12	Includes 0.4 m. "nontoll"; 0.5 m. in US
MISSOURI-INTRASTATE								
Broadway	Kansas City, MO	Kansas City, MO	Missouri River	Kansas City, MO	0.8	12	14	
NEW HAMPSHIRE-VERMONT								
Cheshire	Cheshire Bridge Corp., Charlestown, NH	Charlestown, NH (0.1 m.)	Connecticut River	Springfield, VT (0.01 m.)	0.1	09	09	Private ownership
NEW JERSEY-INTRASTATE								
Margate	Margate Bridge Co., Ventnor, NJ.	Margate, NJ	Intracoastal Waterway	Northfield, NJ	1.8	19	12	Private ownership
Beesleys Point	Ocean City Auto Bridge Co., Ocean City, NJ	Beesleys Point, NJ	Great Egg Harbor Inlet	Somers Point, NJ	1.3	19	10	Private ownership
Townsend's Inlet	Cape May County Bridge Commission	Townsend's Inlet, NJ	Townsend's Inlet	Avalon, NJ	0.7	08	07	
Ocean City-Longport	Cape May County Bridge Commission	Ocean City, NJ	Great Egg Harbor Inlet	Longport, NJ	1.4	02	11	
Grassy Sound	Cape May County Bridge Commission	Stone Harbor, NJ	Grassy Sound Channel	Wildwood, NJ	2.4	02	11	
Middle Thorofare	Cape May County Bridge Commission	Cape May, NJ	Cold Spring Harbor	Wildwood, NJ	2.4	08	07	
Corson's Inlet	Cape May County Bridge Commission	Strathmere, NJ	Corson's Inlet	Ocean City, NJ	0.7	02	11	
NEW JERSEY-NEW YORK								
Bayonne	Port Authority of NY & NJ	Bayonne, NJ (1.0 m.)	Kill Van Kull	Port Richmond, S.I., NY, (0.7 m.)	1.7	12	04	Toll only E.B. Rdwy.
Outerbridge Crossing	Port Authority of NY & NJ	Perth Amboy, NJ (1.2 m.)	Arthur Kill	Tottenville, S.I., NY (0.6 m.)	1.8	12	04	Toll only E.B. Rdwy.
NEW JERSEY-PENNSYLVANIA								
Dingman's Ferry	Dingman's Choice & Del. Br. Co., Dingman's Ferry, Pa	Sandyston Twp., NJ, (0.1 m.)	Delaware River	Dingman's Ferry, PA (0.3 m.)	0.4	08	11	Private ownership
Tacony-Palmyra	Burlington County Bridge Comm.	Palmyra, NJ (0.6 m.)	Delaware River	Philadelphia, PA (0.4 m.)	0.9	14	04	
Burlington-Bristol	Burlington County Bridge Comm.	Burlington, NJ (0.4 m.)	Delaware River	Bristol, PA (0.3 m.)	0.7	14	04	
Trenton-Morrisville	DE River Joint Toll Bridge Comm.	Trenton, NJ (0.6 m.)	Delaware River	Morrisville, PA (0.5 m.)	1.1	14	04	
Easton-Phillipsburg	DE River Joint Toll Bridge Comm.	Phillipsburg, NJ (0.6 m.)	Delaware River	Easton, PA (0.4 m.)	1.0	14	04	
Portland-Columbia	DE River Joint Toll Bridge Comm.	Columbia, NJ (0.2 m.)	Delaware River	Portland, PA (0.4 m.)	0.6	06	03	
Milford-Montague	DE River Joint Toll Bridge Comm.	Montague, NJ (0.5 m.)	Delaware River	Milford, PA (0.4 m.)	0.9	06	03	
New Hope-Lambertville	DE River Joint Toll Bridge Comm.	Lambertville, NJ (0.4 m.)	Delaware River	New Hope, PA (0.5 m.)	0.9	02	03	
Betsy Ross	DE River Port Authority	Pennsauken, NJ (1.0 m.)	Delaware River	Philadelphia, PA (1.1 m.)	2.1	14	04	
Commodore John Barry	DE River Port Authority	Bridgeport, NJ (1.3 m.)	Delaware River	Chester, PA (1.4 m.)	2.7	14	04	
NEW YORK-INTRASTATE								
Castleton-on-Hudson	New York State Thruway Authority	Selkirk, NY	Hudson River	Schodack Landing, NY	1.0	02	03	
Kingston-Rhinecliff	New York State Bridge Authority	Kingston, NY	Hudson River	Rhinecliff, NY	3.1	06	03	
Rip Van Winkle	New York State Bridge Authority	Catskill, NY	Hudson River	Catskill Urban Area Line	0.7	14	04	
		Catskill Urban Area Line	Hudson River	Hudson, NY	0.9	06	03	
Mid-Hudson	New York State Bridge Authority	Poughkeepsie, NY	Hudson River	Poughkeepsie Urban Area Line	1.6	12	04	
		Poughkeepsie Urban Area Line	Hudson River	Highland, NY	0.7	02	03	
			Hudson River		0.3	02	03	
Bear Mountain	New York State Bridge Authority	Bear Mountain, NY	Hudson River	Peekskill, NY	0.8	02	03	
Atlantic Beach	Nassau County Bridge Authority	Toll Gate Atlantic Beach	East Rockaway Inlet	Middle of Reynolds Channel	0.2	12	04	
		Middle of Reynolds Channel	East Rockaway Inlet	Lawrence, NY	0.3	14	04	
					0.5			
Henry Hudson	Triborough Bridge & Tunnel Auth.	Manhattan, NY	Harlem River	Bronx, NY	0.8	12	04	
Marine Parkway	Triborough Bridge & Tunnel Auth.	Flatbush Ave., Brooklyn, NY	Rockaway Inlet	Rockaway, Queens, NY	2.7	14	04	
Cross Bay	Triborough Bridge & Tunnel Auth.	Queens, NY	Jamaica Bay	Queens, NY	4.5	14	04	
Smith Point	Suffolk County	Smith Point, L.I., NY	Bellport Bay	Smith Point Co. Park, L.I., NY	0.2	14	14	
NEW YORK-VERMONT								
Crown Point	Lake Champlain Bridge Commission	Crown Point, NY (0.9 m.)	Lake Champlain	Chimney Point, VT (0.2 m.)	1.1	06	03	
Rouses Point	Lake Champlain Bridge Commission	Rouses Point, NY (1.1 m.)	Lake Champlain	Alburt, VT (0.9 m.)	2.0	02	03	(Under construction for non-toll)
NEW YORK-CANADA								
Peace	Suffalo-Ft. Erie Pub. Bridge Auth.	(Miles in New York) Buffalo, NY (0.6 m.)	Niagara River	(Miles in Canada) Fort Erie, ON (0.4 m.)	1.0	19	12	0.6 m. in US
Ogdensburg-Prescott	Ogdensburg Bridge Authority	Ogdensburg, NY (1.4 m.)	St. Lawrence River	Prescott, ON (0.9 m.)	2.3	14	04	1.4 m. in US
Rainbow	Niagara Falls Bridge Commission	Niagara Falls, NY (0.3 m.)	Niagara River	Niagara Falls, ON (0.2 m.)	0.5	14	04	0.3 m. in US
Whirlpool Rapids	Niagara Falls Bridge Commission	Niagara Falls, NY (0.1 m.)	Niagara River	Niagara Falls, ON (0.1 m.)	0.2	14	04	0.1 m. in US
Seaway International	St. Lawrence Seaway Develop. Corp.	Roosevelttown, NY (0.5 m.)	St. Lawrence River	Cornwall, ON (1.5 m.)	2.0	02	03	0.5 m. in US

NON-INTERSTATE TOLL BRIDGES AND TOLL TUNNELS IN THE UNITED STATES

IN OPERATION, UNDER CONSTRUCTION OR FINANCED AS OF JANUARY 1, 1987

Table T-1
Part 2
Page 4 of 4

NAME OF BRIDGE	FINANCING OR OPERATING AUTHORITY	FROM	LOCATION RIVER OR BAY CROSSING	TO	LENGTH (MILES) 1/	FUNCTIONAL CODE 2/	ROAD SYSTEMS CODE 3/	REMARKS 4/
Cedar Point Causeway	Cedar Point Bridge Co.	Sandusky, OH	OHIO-INTRASTATE Sandusky Bay	Cedar Point, OH	2.0	19	12	Private ownership
Parkersburg Memorial Bellairs-Benwood Newell-East Liverpool	City of Parkersburg, WV Interstate Bridge Co., Bellairs, OH Newell Bridge & Rwy Co., Newell, WV	Belpre, OH (0.6 m.) Bellairs, OH (0.1 m.) E. Liverpool, OH (0.1 m.)	OHIO-WEST VIRGINIA Ohio River Ohio River	Parkersburg, WV (0.5 m.) Benwood, WV (0.4 m.) Newell, WV (0.2 m.)	1.1 0.5 0.3	14 14 07	04 12 12	Private ownership Private ownership
Astoria Hood River-White Salmon Bridge of the Gods	Oregon Transportation Commission Port of Hood River-Commission Port of Cascade Locks Commission	Astoria, OR (3.7 m.) Hood River, OR (0.5 m.) Cascade Locks, OR (0.2 m.)	OREGON-WASHINGTON Columbia River Columbia River Columbia River	Negler, WA (0.5 m.) White Salmon, WA (0.5 m.) Stevenson, WA (0.2 m.)	4.2 1.0 0.4	02 09 09	03 11 11	
Mt. Hope Newport	RI Turnpike and Bridge Authority RI Turnpike and Bridge Authority	Bristol, RI Jamestown, RI	RHODE ISLAND-INTRASTATE Mount Hope Bay Narragansett Bay	Portsmouth, RI Newport, RI	1.1 2.9	14 14	04 04	
Mountain Creek Lake Bellway 8 Toll Bridge San Louis Pass-Vasek	Texas Turnpike Authority Texas Turnpike Authority Galveston County Road Dist. #1	Grand Prairie, TX Pasadena, TX Galveston County, TX	TEXAS-INTRASTATE Mountain Creek Lake Houston Ship Channel San Louis Pass	Vest Dallas, TX 1-10, East Houston, TX Brazoria County, TX	2.6 4.2 1.3	14 14 07	04 12 11	
Del Rio International Laredo International Laredo International Laredo International Convent St. International Eagle Pass International Eagle Pass International McAllen International McAllen International El Paso (Santa Fe Street) El Paso (Stanton Street) Progreso-Nuevo Progreso Nuevo Progreso Nierce Sa	City of Del Rio, TX City of Laredo, TX City of Laredo, TX Camaron County, TX City of Eagle Pass, TX City of Eagle Pass, TX City of McAllen, TX City of McAllen, TX City of El Paso, TX City of El Paso, TX B & P Bridge Company Camaron County, TX Dupont Bellairs Company	(Miles in Texas) Del Rio, TX (0.6 m.) Laredo, TX (0.1 m.) Laredo, TX (0.1 m.) Brownsville, TX (0.1 m.) Eagle Pass, TX (0.2 m.) Rona, TX (0.1 m.) Hidalgo, TX (0.1 m.) Progreso, TX (0.1 m.) El Paso, TX (0.3 m.) El Paso, TX (0.1 m.) Progreso, TX (0.02 m.) Nuevo Progreso, TX (0.1 m.) Texas FM-2527 (0.03 m.)	TEXAS-MEXICO Rio Grande River Rio Grande River Rio Grande River Rio Grande River Rio Grande River Rio Grande River Rio Grande River Rio Grande River Rio Grande River Rio Grande River Rio Grande River Rio Grande River	(Miles in Mexico) Ciudad Acuna, Mexico (0.3 m.) Nuevo Laredo, Mexico (0.1 m.) Nuevo Laredo, Mexico (0.1 m.) Matamoras, Mexico (0.1 m.) Fresno, Mexico (0.1 m.) Fresno, Mexico (0.1 m.) Reynosa, Mexico (0.1 m.) Reynosa, Mexico (0.1 m.) Nuevo Progreso, Mexico (0.1 m.) Nuevo Progreso, Mexico (0.1 m.) Nuevo Progreso, Mexico (0.1 m.) Nuevo Progreso, Mexico (0.1 m.) Laredo, Mexico (0.02 m.) Laredo, Mexico (0.02 m.)	0.9 0.2 0.2 0.2 0.4 0.2 0.2 0.2 0.2 0.5 0.2 0.2 0.12 0.05	02 14 14 12 14 14 08 03 04 12 12 14 07	12 12 12 12 12 09 03 03 12 12 12 05 05 05	0.6 m. in US 0.1 m. in US 0.1 m. in US 0.3 m. in US 0.3 m. in US 0.1 m. in US 0.1 m. in US 0.1 m. in US 0.1 m. in US 0.1 m. in US 0.1 m. in US 0.1 m. in US Private ownership; 0.02 m.--US Private ownership; 0.11 m.--US Private ownership; 0.11 m.--US collected only on Mexican side; 0.03 m.--US
Boulevard Jordan Chesapeake Bay	Richmond Metropolitan Authority City of Chesapeake, VA Chesapeake Bay Bridge & Tunnel Dist.	Richmond, VA (Byrd Park) Chesapeake, VA Kiptopeake, VA	VIRGINIA-INTRASTATE James River So. Br. Elizabeth River Chesapeake Bay	Richmond, VA (Forest Hills Park) Portsmouth, VA Virginia Beach, VA	0.4 0.4 19.1 19.7	16 16 02 12	14 14 03 04	-----TUNNEL----- Project includes Bridge and Tunnel
Spokane River	Washington State Transp. Comm.	Spokane, WA	WASHINGTON-INTRASTATE Spokane River	Spokane, WA	0.9	14	14	

1/ The mileage of structures includes approaches and connecting links which were financed as an integral part of the toll project. The mileage of toll bridges includes approach sections which may be used toll free by local residents. Mileage of such sections is identified as "nontoll" in REMARKS column.

2/ (RURAL FUNCTIONAL CODES) --- 02 - Principal Arterial, 06 - Minor Arterial, 07 - Major Coll., 08 - Minor Coll., 09 - Local (URBAN FUNCTIONAL CODES) --- 12 - Prin. Art., 14 - Other Prin. Art., 16 - Minor Art., 17 - Coll., 19 - Local

3/ (ROAD SYSTEM CODES) 03 - Other Federal-aid primary system, rural; 04 - Other Federal-aid primary system, urban; 05 - Federal-aid secondary system rural on State Highways; 07 - Federal-aid secondary system rural off State Highways; 09 - Other State-administered highways, rural; 10 - Other State-administered highways, urban; 11 - Other local rural roads; 12 - Other local city streets; 14 - Federal-aid urban.

4/ Denotes public ownership unless otherwise indicated.

Road System	TOLL MILES	Less Nontoll Sections	Net Toll Mileage
03 & 04	115.91	2.0	113.91
05	16.45	-	16.45
07	3.1	-	3.1
09 & 10	41.9	0.4	41.5
11	4.5	-	4.5
14	4.5	-	4.5
Total	249.66	2.4	247.26

INTERSTATE TOLL ROADS IN THE UNITED STATES
IN OPERATION, UNDER CONSTRUCTION OR FINANCED AS OF JANUARY 1, 1987

TABLE T-1
 Part 3
 Page 1 of 2

NAME OF ROAD	FINANCING OR OPERATING AUTHORITY	LOCATION		LENGTH (MILES) 1/	AREA TYPE	INTER-STATE ROUTE	REMARKS 1/		
		FROM	TO						
John F. Kennedy Memorial Highway (I-295 and I-95)	Delaware State Highway Department	DELAWARE							
		Maryland Line	Christina Interchange) 0.7	Urban	295			
) 5.9	Urban	95			
) 5.3	Urban				
				11.9					
Alligator Alley (Everglades Parkway) (I-75)	Florida Development Commission (& DOT)	FLORIDA							
		SR 858, E. Naples	Andytown	77.2	Rural	75			
Northwest Tollway (I-90)	Illinois State Highway Toll Authority	ILLINOIS							
		South of WI State Line	SR 173) 6.4	Rural	90			
		SR 173	South of CH 25) 2.6	Urban				
		South of CH 25	North of TR 159) 1.0	Rural				
		North of TR 159	CH 6) 1.0	Urban				
		CH 6	South of TR 169A) 1.5	Rural				
		South of TR 169A	Rockford Urban Limit) 2.7	Urban				
		Rockford Urban Limit	Belvidere Urban Limit) 4.1	Rural				
		Belvidere Urban Limit	Pearl Street) 2.0	Urban				
		Pearl Street	Randall Road West of Elgin) 28.4	Rural				
		Randall Road West of Elgin	Elgin Urban Limit) 5.2	Urban				
		Elgin Urban Limit	Elgin Joliet & Eastern RR) 1.7	Rural				
		Elgin Joliet & Eastern RR	West of I-294) 19.8	Urban				
		I-90 at milepost 17.4	I-39) 2	Urban		I-39 Connector		
) 76.6					
		Chicago Skyway (I-90)	City of Chicago	I-94, Chicago, IL	Indiana Line) 7.7	Urban	90	
		Tri-State Tollway (I-94)	Illinois State Highway Toll Authority	South of WI State Line	Chicago Urban Limits) 5.0	Rural	94	
(I-294)		Chicago Urban Limits	US 41) 23.6	Urban	94	Includes 4.4 mile spur		
(I-294)		I-94	I-80) 48.1	Urban	294			
(I-80)		I-294	SR 394) 5.3	Urban	80			
) 89.7					
Indiana East-West Toll Road (I-90) (I-80)	Indiana Toll Road Commission	INDIANA							
		Illinois Line	Porter County Line-Gary) 21.3	Urban	90			
		Porter County Line-Gary	Ohio Line) 130.1	Rural	80			
) 5.5	Urban				
				156.9					
Kansas Turnpike (I-35) (I-35) (I-35) (I-135) (I-35) (I-470) (I-70) (I-70) (I-70) (I-70)	Kansas Turnpike Authority	KANSAS							
		Oklahoma State Line	Emporia) 109.7	Rural	35			
) 17.3	Urban	35			
		Wichita Connection) 0.4	Urban	135			
		Emporia Connection) 0.1	Urban	35			
		South Topeka Connection) 0.2	Urban	470			
		East Topeka Connection) 0.2	Urban	70			
		Topeka	Kansas City) 35.9	Rural	70			
) 19.0	Urban	70			
) 4.6	Urban	470	Includes 8.8 miles "nontoll"		
				187.4					
Maine Turnpike (I-95) (I-95) (I-95) (I-95) (I-295)	Maine Turnpike Authority	MAINE							
		York	Portland) 38.2	Rural	95			
) 9.3	Urban	95			
		Gardiner	Augusta) 6.1	Rural	95			
) 0.9	Urban	95			
) 0.5	Urban	295					
				55.0					
John F. Kennedy Memorial Highway (I-95)	Maryland Toll Facilities Administration	MARYLAND							
		Whitemarsh Interchange	Delaware Line) 39.2	Rural	95	Includes 38.25 miles "nontoll"		
) 3.3	Urban				
				42.5					
Massachusetts Turnpike (I-90)	Massachusetts Turnpike Authority	MASSACHUSETTS							
		New York Line	Brookline) 74.2	Rural	90			
) 58.8	Urban				
Massachusetts Turnpike	Massachusetts Turnpike Authority	Brookline	I-93, Boston) 133.0			Excludes non-Interstate portion		
) 2.7	Urban		All 2.7 miles "nontoll"		

INTERSTATE TOLL ROADS IN THE UNITED STATES
IN OPERATION, UNDER CONSTRUCTION OR FINANCED AS OF JANUARY 1, 1987

TABLE T-1
 Part 3
 Page 2 of 2

NAME OF ROAD	FINANCING OR OPERATING AUTHORITY	LOCATION		LENGTH (MILES) 1/	AREA TYPE	INTER-STATE ROUTE	REMARKS 1/
		FROM	TO				
NEW HAMPSHIRE							
New Hampshire Turnpike (I-95)	NH Department of Transportation	Massachusetts Line	Maine Line) 12.0) 4.1 16.1	Rural Urban	95	Includes 0.9 miles "nontoll" Includes 3.3 miles "nontoll"
F. E. Everett Turnpike (I-93/293)	NH Department of Transportation	Massachusetts Line	Concord) 9.7) 6.8 16.5	Rural Urban	93/293 93/293	Includes 0.8 miles "nontoll" Includes 6.3 miles "nontoll"
NEW JERSEY							
New Jersey Turnpike (main line) (I-95)	New Jersey Turnpike Authority	US Route 46	PA Turnpike Exit) 12.3) 54.2 66.5	Rural Urban	95 95	
Newark Bay Extension (I-78)	New Jersey Turnpike Authority	Newark Airport	Holland Tunnel) 8.0	Urban	78	
Pennsylvania Turnpike Extension (I-95)	New Jersey Turnpike Authority	Pennsylvania Turnpike Exit	Delaware River Bridge) 4.3) 1.7 6.0	Rural Urban	95 95	
NEW YORK							
Thomas E. Dewey Thruway (Mainline) (I-90)	New York State Thruway Authority	Pennsylvania Line	Albany) 236.9	Rural	90	Thruway mileage excludes some bridges shown in Part 1.
(I-87)		New York City	Albany) 111.2) 89.5) 56.6 494.2	Urban Rural Urban	87	Includes 9.1 miles "nontoll" Includes 17.8 miles "nontoll"
Berkshire Section (I-90)	New York State Thruway Authority	Exit B1 (US 9) I-90	Massachusetts Line) 7.7	Rural	90	
Niagara Section (I-190)	New York State Thruway Authority	Buffalo	Niagara Falls) 18.7	Urban	190	Includes 14.4 miles "nontoll"
New England Section (I-95)	New York State Thruway Authority	Pelham Parkway, N.Y. City	Connecticut Line) 15.0	Urban	95	Includes 10.2 miles "nontoll"
OHIO							
Ohio Turnpike (I-76)	Ohio Turnpike Commission	Pennsylvania Line	Junction of I-80 and I-76) 15.8) 6.0 162.9	Rural Urban Rural	76 76 80	Includes 35 miles added Section 16, 1968 Highway Act
Ohio Turnpike (I-80)		Junction of I-80 and I-76	Indiana Line) 56.5 241.2	Urban	80	
OKLAHOMA							
Turner Turnpike (I-44)	Oklahoma Turnpike Authority	Oklahoma City	Tulsa) 79.9) 6.2 86.1	Rural Urban	44	
Will Rogers Turnpike (I-44)	Oklahoma Turnpike Authority	Tulsa	Missouri Line) 85.1) 3.0 88.1	Rural Urban	44	
H. E. Bailey Turnpike (I-44)	Oklahoma Turnpike Authority	US 62 S of Oklahoma City	US 62 N of Lawton) 56.9) 4.1 61.0	Rural Urban	44	
		SR 36 S of Lawton	US 70 W of Randlett) 24.4 24.4	Rural	44	
PENNSYLVANIA							
Pennsylvania Turnpike (I-76)	Pennsylvania Turnpike Commission	Irwin	Carlisle) 159.5	Rural	76	
Eastern Extension (I-76)	Pennsylvania Turnpike Commission	Carlisle	Valley Forge) 95.3) 5.2 100.5	Rural Urban	76 76	
Western Extension (I-76)	Pennsylvania Turnpike Commission	Irwin	Ohio Line) 54.1	Rural	76	
Delaware River Extension (I-276)	Pennsylvania Turnpike Commission	Valley Forge	I-95) 13.0) 29.4) 56.5	Urban	76 276	
VIRGINIA							
Richmond-Petersburg Turnpike	Virginia Department of Highways & Transportation	0.49 M S Rte 95	Rte I-95 (at Bryan Park in Richmond)) 0.5	Urban	195	
Bryan Park Connector (I-95) of Richmond Petersburg Turnpike		85 in Petersburg	0.32 M N Rte 1 in Richmond) 5.1) 3.4) 15.9) 3.2) 2.2 30.3	Urban Rural Urban Urban Urban	95 95 95 64 95	
Richmond Petersburg Turnpike (I-95 and I-64)							
WEST VIRGINIA							
West Virginia Turnpike (I-77)	West Virginia Turnpike Toll Road Commission	Charleston	Princeton) 68.8) 18.0 86.8	Rural Urban	77	
SUMMARY OF INTERSTATE TOLL ROADS IN THE US	ROAD SYSTEM	GRAND TOTAL	LESS NONTOLL SECTIONS	NET TOLL MILEAGE	1/ The mileage of structures includes approaches and connecting links which were financed as an integral part of the toll project. The mileage of toll roads includes approach sections which may be used toll free by local residents. Mileage of such sections is identified as "nontoll" in the REMARKS COLUMN.		
	RURAL	1747.2	39.95	1707.25			
	URBAN	718.8	72.60	646.2			
	TOTAL	2466.0	112.55	2353.45			

NON-INTERSTATE TOLL ROADS IN THE UNITED STATES

IN OPERATION, UNDER CONSTRUCTION OR FINANCED AS OF JANUARY 1, 1987

TABLE T-1
PART 4
PAGE 1 OF 3

NAME OF ROAD 1/	FINANCING OR OPERATING AUTHORITY	LOCATION		LENGTH (MILES) 2/	FUNC- TIONAL CODE 3/	ROAD SYSTEM CODE 4/	REMARKS 5/
		FROM	TO				
CALIFORNIA							
Seventeen Mile Drive	Del Monte Properties, Inc.	Pacific Grove	Carmel	10.8	09	11	Private; Length is 17.3 miles if complete circuit is made via Sloat Rd-Lopez Rd-Sunridge Rd-Costanilla Wy-Los Altos Dr. and Scenic Dr.
COLORADO							
Pikes Peak Auto Highway	City of Colorado Springs	Cascade	Pikes Peak	10.8	09	11	
CONNECTICUT							
Merritt Parkway (SR 15)	Connecticut Department of Transportation	New York Line (Town of Greenwich)	Round Hill Rd Interchange (Town of Greenwich)	1.7	02	03	
Merritt Parkway (SR 15)	Connecticut Department of Transportation	SR 110 Interchange (Town of Stratford)	SR 796-Milford Parkway Interchange (Milford)	1.8 3.5 0.9	12	04	
Wilbur Cross Parkway (SR 15)	Connecticut Department of Transportation	SR 150 Interchange (Town of Wallingford)	SR 5 Interchange (Town of Wallingford)	2.4	12	04	
FLORIDA							
East-West (Miami) Tollway	Florida Development Commission (& FLDOT)	I-95 & I-395	NW. 27th Avenue	2.4	12	04	
36th Street (Miami) Expressway	Florida Development Commission (& FLDOT)	I-95	Miami International Airport	4.0	12	04	
Florida's Turnpike	Florida Turnpike Authority (& FLDOT)	Fort Pierce	Wildwood	271.4	02	09	
Central Florida Expressway	Florida Development Commission (& FLDOT)	SR 520	US 1 at Cocoa	15.5	02	09	
Bee Line Expressway	Orlando-Orange County Expressway Authority (& FLDOT)	St. Johns River	SR 405	6.8	02	09	
Bee Line Connector	Orlando-Orange County Expressway Authority (& FLDOT)	SR 15	SR 520	22.3	02	09	
Homestead Extension (West Dade Expressway)	Department of General Services (& FLDOT)	SR 400	SR 528A	17.4	12	09	
South Dade Expressway	Department of General Services (& FLDOT)	South Dixie Highway	Florida Turnpike	8.4	12	09	
South Crosstown Expressway*	Department of General Services (& FLDOT)	West Dade Expressway	Palmetto Expressway	47.3	12	09	
East-West Expressway (Orlando)	Orlando-Orange County Expressway Authority (& FLDOT)	Gandy Boulevard	Morgan City Vicinity (Downtown)	7.3 12.9	16 12	14 14	
		West of SR 435	SR 15-A	13.7	12	10	
GEORGIA							
Jekyll Island Road	Jekyll Island Authority	Jekyll Island (on island)	Jekyll Island (on island)	0.4	03	03	
ILLINOIS							
East-West Tollway	Illinois State Highway Toll Authority	US 30	East of US 51	32.7	02	03	
		East of US 51	Rochelle Urban Limit	0.8	12	04	
		Rochelle Urban Limit	1.29 Miles East of SR 23	13.6	02	03	
		1.29 Miles East of SR23	DeKalb-Sycamore U.L.	1.4	12	04	
		DeKalb-Sycamore U.L.	.75 Mile East of SR 56	22.0	02	03	
		.75 Mile East of SR 56	I-294	26.4	12	04	Includes .4 mile spur
				96.9			
KANSAS							
Kansas Turnpike	Kansas Turnpike Authority	Emporia	Topeka	48.4	02	09	
				0.2	14	10	
				1.5	12	10	
				50.1			
18th Street Expressway	Kansas Turnpike Authority	Kansas Turnpike	South of I-35	3.4	12	10	
				0.9	14	12	
				4.3			

NON-INTERSTATE TOLL ROADS IN THE UNITED STATES
IN OPERATION, UNDER CONSTRUCTION OR FINANCED AS OF JANUARY 1, 1987

TABLE T-1
 PART 4
 PAGE 2 OF 3

NAME OF ROAD 1/	FINANCING OR OPERATING AUTHORITY	FROM	TO	LENGTH (MILES) 2/	FUN- TIONAL CODE 3/	ROAD SYSTEM CODE 4/	REMARKS 5/
Western Kentucky Parkway	Kentucky Turnpike Authority	Elizabethtown	Princeton	124.3	02	03	Includes 2.2 miles "nontoll"
Western Kentucky Parkway Extension	Kentucky Turnpike Authority	Princeton	I-24	12.8	12	04	Includes 3.7 miles "nontoll"
Bluegrass Parkway	Kentucky Turnpike Authority	Elizabethtown	Versailles	10.0	02	03	Includes 10.4 miles "nontoll"
Purchase Parkway	Kentucky Turnpike Authority	US 62	Fulton	71.1	02	03	Includes 6.3 miles "nontoll"
				45.2	02	03	Includes 5.2 miles "nontoll"
				6.2	12	04	"Nontoll" section
				59.3	07	05	
Pennyrille Parkway	Kentucky Turnpike Authority	Henderson	Hopkinsville	59.4	02	03	Includes 26.3 miles "nontoll"
				11.9	12	04	Includes 9.6 miles "nontoll"
Audubon Parkway	Kentucky Turnpike Authority	Henderson	Owensboro	71.3	02	03	Includes 6.1 miles "nontoll"
				18.7	12	04	Includes 4.7 miles "nontoll"
				29.6	02	03	
Daniel Boone Parkway	Kentucky Turnpike Authority	London	Hazard	59.1	02	03	Includes 6.5 miles "nontoll"
Cumberland Parkway	Kentucky Turnpike Authority	Bowling Green	Somerset	83.4	02	03	Includes 2.5 miles "nontoll"
				4.1	12	04	"Nontoll" section
				1.1	14	04	
Green River Parkway	Kentucky Turnpike Authority	Bowling Green	Owensboro	82.3	02	03	Includes 0.5 miles "nontoll"
				62.3	02	04	Includes 4.5 miles "nontoll"
				70.3	12	04	
Avery Island	Avery Island, Inc.	SR 329 Junction	Avery Island	1.5		09	Private toll road
Maine Turnpike	Maine Turnpike Authority	Portland	Gardiner	38.6	02	09	
				50.9	14	10	
Massachusetts Turnpike Extension	Massachusetts Turnpike Authority	I-95, Weston	I-93, Boston	2.7	12	04	"Nontoll" section
F. E. Everett Turnpike	NH Department of Transportation	Massachusetts Line	Concord	6.8	12	04	"Nontoll" section
				10.8	02	09	
				2.5	12	10	
Spaulding Turnpike	NH Department of Transportation	Portsmouth	Milton	20.2	12	04	"Nontoll" section
				9.8	12	09	"Nontoll" section
				16.7	12	10	Includes 7.5 miles "nontoll"
Mt. Washington Summit Road	Mt. Washington Summit Road Company	SR 16	Mt. Washington	33.1	09	11	Private
Mt. Monadnock Road	Mt. Monadnock Toll Road Company	SR 124	Mt. Monadnock	7.0	09	11	Private
				1.3	09	11	
New Jersey Turnpike (main line)	New Jersey Turnpike Authority	Pennsylvania Turnpike	Deepwater	26.3	02	09	
				24.9	12	10	
Garden State Parkway	New Jersey Turnpike Authority	Lincoln Tunnel Interchange	SR 3	01.2	12	04	"Nontoll" section
		Montvale	Cape May	3.9	03	03	
				15.2	12	02	"Nontoll" section
				67.6	02	09	
				87.9	12	10	
Atlantic City Expressway	New Jersey Expressway Authority	Atlantic City	SR 42, Turnersville	174.6	02	09	
				28.3	02	09	
				44.1	12	10	
Berkshire Section	New York State Thruway Authority	I-87	I-90 (US 9)	5.6	12	04	"Nontoll" section
Garden State Parkway Connection	New York State Thruway Authority	New Jersey Line	Spring Valley	2.4	12	04	
Whiteface Mountain Veteran's Memorial Highway	Olympic Regional Development Authority	Whiteface Mountain	Whiteface Mountain	5.0	08	11	
Hutchinson River Parkway	New York State Dept. of Transportation	New York City Line	Connecticut Line	11.2	12	04	Includes 10.5 miles "nontoll"
Sawkill River Parkway	New York State Dept. of Transportation	New York City Line	Katona	11.1	12	04	Includes 8.6 miles "nontoll"
Prospect Mountain Veteran's Memorial Highway	Prospect Mountain Veteran's Memorial Highway Commission	Ticonderoga Village	Prospect Mountain	3.0	09	11	Summer through private
		US 9	Mt. Defiance	5.9	09	11	

NON-INTERSTATE TOLL ROADS IN THE UNITED STATES

IN OPERATION, UNDER CONSTRUCTION OR FINANCED AS OF JANUARY 1, 1987

TABLE T-1
PART 4
PAGE 3 OF 3

NAME OF ROAD 1/	FINANCING OR OPERATING AUTHORITY	LOCATION		LENGTH (MILES) 2/	FUNCTIONAL CODE 3/	ROAD SYSTEM CODE 4/	REMARKS 5/	
		FROM	TO					
Indian Nation Turnpike Section A Indian Nation Turnpike Section B Muskogee Turnpike Cimarron Turnpike	Oklahoma Turnpike Authority Oklahoma Turnpike Authority Oklahoma Turnpike Authority Oklahoma Turnpike Authority	OKLAHOMA		41.3 54.1 53.3 57.4	02 06 02 02	09 09 09 09	Includes 7.8 miles spur	
Delaware River Extension Northeastern Extension	Pennsylvania Turnpike Commission Pennsylvania Turnpike Commission	PENNSYLVANIA Delaware River Bridge Scranton		2.3 112.6	02,12 02,12	09,10 09,10		
Dallas North Tollway Harris County Toll Road West Belt Toll Road	Texas Turnpike Authority Harris County Toll Road Authority	TEXAS North Dallas, TX Harris County, TX US 59, Houston, TX I-45 (North of Houston)		9.1 21.1 27.3	14	12 12 12	Estimated completion, 07/88 Estimated completion, 07/90	
Equinox Sky Line Drive Mt. Mansfield Toll Road Burke Mountain Toll Road	Dr. Joseph G. Davidson, Manchester, VT Burke Mountain Recreation, Inc.	VERMONT Mt. Equinox Mt. Mansfield Burke Mountain		5.4 4.5 2.0	09 09 09	11 11 11	Private Private Private	
Richmond Expressway System: Route 288 Powhite Parkway Ext. (Rte 76) Powhite Parkway Ext. (Rte 76) Powhite Parkway (Rte 76) Downtown Expressway (Rte 195)	VA Department of Highways & Transportation VA Department of Highways & Transportation VA Department of Highways & Transportation Richmond Metropolitan Authority Richmond Metropolitan Authority	VIRGINIA Powhite Parkway Courthouse Road Chippinham Parkway Chippinham Parkway Richmond-Petersburg Turnpike		3.5 4.0 5.7 5.7 3.2	02 02 12 12 12	03 03 04 04 10		
Downtown Connector (Rte 146) Norfolk-VA Beach Toll Road (Rte 44) Dulles Toll Road	Richmond Metropolitan Authority VA Department of Highways & Transportation VA Department of Highways & Transportation	Downtown Expressway Virginia Beach Fairfax-Loudoun Co Line Fairfax-Loudoun Co Line		0.9 12.2 0.4 45.4	12 12 02 12	10 14 09 10		
Las Americas* De Diego De Diego*	Puerto Rico Highway Authority Puerto Rico Highway Authority	PUERTO RICO Ponce Arecibo		59.8 5.0 24.9	02 02 02	09 09 09	Completed '91-92 Completed Completed '87-88 Est. Comp. '90-91 Est. Comp. '93-94	
SUMMARY NON-INTERSTATE TOLL ROADS IN THE US	ROAD SYSTEM	GRAND TOTAL	LESS NONTOLL SECTIONS	NET TOLL MILEAGE				
	03 & 04	765.2	148.3	616.9				
	05	.9	.9	0				
	09 & 10	1248.6	15.3	1233.3				
	11 & 12	115.2	---	115.2				
	14	32.4	---	32.4				
	TOTAL	2162.3	164.5	1997.8				

1/ Facilities marked with an asterisk (*) were under construction or financed as of 1/1/85. (Not included in the summary)

2/ The mileage of structures includes approaches and connecting links which were financed as an integral part of the toll project. Mileage of toll bridges and approaches which may be used toll free by local residents. Mileage of such sections is identified as "nontoll" in REMARKS column.

3/ (HPMS)
(RURAL FUNCTIONAL CODES) --- 02 - Prin. Art., 06 - Minor Art., 07 - Maj. Coll., 08 - Min. Coll., 09 - Local.
(URBAN FUNCTIONAL CODES) --- 12 - Prin. Art. (of E), 14 - Other Prin. Art., 16 - Min. Art., 17 - Coll., 19 - Local.

4/ (ROAD SYSTEM CODES) ---
03 - Other Fed-aid primary system, rural;
04 - Other Fed-aid primary system, urban;
05 - Fed-aid secondary system rural on State highways;
06 - Fed-aid secondary system rural off State highways;
07 - Other State-administered highways, rural;
08 - Other State-administered highways, urban;
09 - Other local city streets;
10 - Other local city streets;
11 - Other local city streets;
12 - Fed-aid urban.

5/ Denotes public ownership unless otherwise indicated.

VEHICULAR TOLL FERRIES IN THE UNITED STATES

IN OPERATION, UNDER CONSTRUCTION OR FINANCED AS OF JANUARY 1, 1987

Table T-1
Part 5
Page 1 of 4

NAME OF FERRY 1/	FINANCING OR OPERATING AUTHORITY	FROM	LOCATION RIVER OR BAY CROSSING	TO	ROAD SYSTEM CODE 2/	REMARKS
			ALABAMA-INTRASTATE			
Mobile Bay Ferry	Mobile Bay Ferry Service	Dauphin Island	Mobile Bay	Fort Morgan	03	Private
			ALASKA-INTRASTATE			
Motor Vessel Columbia	Alaska DOT and Public Facilities	Seattle, WA	Inside Passage	Skagway, AK	03	May make summer calls at Prince Rupert, B.C. & Seattle
Motor Vessel Malaspina	Alaska DOT and Public Facilities	Prince Rupert, B.C.	Inside Passage	Skagway, AK	03	
Motor Vessel Le Conte	Alaska DOT and Public Facilities	Petersburg, AK	Upper Passage	Skagway, AK	03	
Motor Vessel Tustumena	Alaska DOT and Public Facilities	Seward-Kodiak, AK	Gulf of Alaska	Homer, AK	03	
Motor Vessel Bartlett	Alaska DOT and Public Facilities	Valdez, AK	Prince William Sound	Cordova, AK	05	
Motor Vessel Chilkat	Alaska DOT and Public Facilities	Hollis, AK	Lower Passage	Ketchikan, AK	05	
			ALASKA-CANADA			
Motor Vessel Taku	Alaska DOT and Public Facilities	Prince Rupert, BC	Inside Passage	Skagway, AK	03	May make summer calls at Seattle, Washington
Motor Vessel Aurora	Alaska DOT and Public Facilities	Prince Rupert, BC	Inside Passage	Juneau, AK	03	
			ALASKA-WASHINGTON			
Motor Vessel Matanuska	Alaska DOT and Public Facilities	Seattle, WA	Inside Passage	Skagway, AK	03	
			CALIFORNIA-INTRASTATE			
Balboa Island	Balboa Island Ferry Inc.	Balboa Island, CA	Newport Bay	Balboa, CA	12	Private
			CONNECTICUT-INTRASTATE			
Rocky Hill-Glastonbury	Connecticut DOT	Rocky Hill, CT	Connecticut River	S. Glastonbury, CT	10	April through November
Chester-Hadlyme	Connecticut DOT	Chester, CT	Connecticut River	Hadlyme, CT	09	April through November
			CONNECTICUT-NEW YORK			
Bridgeport-Port Jefferson	Bridgeport & Port Jefferson Steamboat Co.	Bridgeport, CT	Long Island Sound	Port Jefferson, L.I., NY	12	May through October, private
New London-Orient Point	Cross Sound Ferry Services	New London, CT	Long Island Sound	Orient Pt., L.I., NY	11	Private
Fishers Island	Town of Southold	New London, CT	Fishers Island Sound	Fishers Island, NY	11	
			CONNECTICUT-RHODE ISLAND			
New London-Block Island	Interstate Navigation Co.	New London, CT	Block Island Sound	Block Island, RI	11	Private
			DELAWARE-NEW JERSEY			
Lewes-Cape May	Delaware River and Bay Authority	Lewes, DE	Delaware Bay	Cape May, NJ	11	
			FLORIDA-INTRASTATE			
Drayton Island		Georgetown, FL	Lake George	Drayton Island, FL	11	Private
Mayport-Ft. George		Mayport, FL	St. Johns River	Ft. George, FL	09	Private
			ILLINOIS-KENTUCKY			
Cave-In-Rock	Cave-In-Rock Ferry Co., Owensboro, KY	Cave-In-Rock, IL	Ohio River	South Side of River, KY	05	Private
			ILLINOIS-MISSOURI			
Golden Eagle	Calhoun-St. Charles Ferry Company	Golden Eagle, IL	Mississippi River	Kampville, MO	11	Private
Canton-Meyer	Allen Blackmore, Canton, MO	Meyer, IL	Mississippi River	Canton, MO	12	Private
Winfield	Steven and Vincent Baalman	Near Batchtown, IL	Mississippi River	Winfield, MO	11	Private
			KENTUCKY-INDIANA			
Rabbit Patch		South Side of River, KY	Ohio River	Rising Sun, IN	11	Private
			KENTUCKY-INTRASTATE			
Valley View	Valley View Ferry Company	Valley View, KY	Kentucky River	North Side of River	05	Private
Rochester	Wilma Gibbons	Rochester, KY	Green River	Cool Springs, KY	09	Private
Red River	Russell Gray	Madison County, KY	Kentucky River	Clark County, KY	11	Private
			KENTUCKY-MISSOURI			
Dorena	Hugh Lattus	Hickman, KY	Mississippi River	Dorena, MO	05	Private
			KENTUCKY-OHIO			
Augusta	Augusta Ferry Company	Augusta, KY	Ohio River	Utopia, OH	12	6:00 a.m. to 8:30 p.m., private
Anderson	Constance Ferry Company	Constance, KY	Ohio River	Cincinnati, OH	14	6:00 a.m. to 9:00 p.m., private

VEHICULAR TOLL FERRIES IN THE UNITED STATES

IN OPERATION, UNDER CONSTRUCTION OR FINANCED AS OF JANUARY 1, 1987

Table T-1
Part 5
Page 2 of 4

NAME OF FERRY 1/	FINANCING OR OPERATING AUTHORITY	FROM	LOCATION RIVER OR BAY CROSSING	TO	ROAD SYSTEM CODE 2/	REMARKS
MAINE-INTRASTATE						
William Silsby Governor Muskie North Haven Everett Libby Rebel Governor Curtis	Ports & Marine Transportation, Maine DOT Ports & Marine Transportation, Maine DOT Ports & Marine Transportation, Maine DOT Ports & Marine Transportation, Maine DOT Casco Bay Island Transit District Ports & Marine Transportation, Maine DOT	Various Lincolntonville, ME Rockland, ME Bass Harbor, ME Portland, ME Rockland, ME	Penobscot Bay Penobscot Bay Penobscot Bay Blue Hill Bay Casco Bay Penobscot Bay	Various Islesboro, ME North Haven, ME Swan's Island, ME Casco Bay Islands, ME Vinalhaven, ME	11 05 11 11 11 11	Private
MAINE-CANADA						
Scotia Prince Blue Nose	Lion Ferry A/B Canadian-American Line Canadian National Railways	Portland, ME Bar Harbor, ME	Bay of Fundy Bay of Fundy	Yarmouth, NS Yarmouth, NS	11 11	Private Private
MARYLAND-INTRASTATE						
Oxford	Captain Gilbert Clark	Oxford, MD	Tred Avon River	Bellevue, MD	11	Private and public; Talbot County, MD, owns docks and Captain Clark owns Ferry.
MARYLAND-VIRGINIA						
Whites		North side of river, MD	Potomac River	Loudoun County, VA	11	Private
MASSACHUSETTS-INTRASTATE						
Woods Hole	Woods Hole, Martha's Vineyard and Nantucket Steamship Authority	Woods Hole, MA	Vineyard and Nantucket Sounds	Martha's Vineyard & Nantucket, MA	11	Operates year round between Woods Hole and Martha's Vineyard; Full service in summer, minimal service rest of year between Woods Hole & Nantucket (direct); Inter-island service operated from about mid-June to mid-Sept. between Martha's Vineyard and Nantucket. Operates year round
Hyannis	Woods Hole, Martha's Vineyard and Nantucket Steamship Authority	Hyannis, MA	Nantucket Sound	Nantucket, MA	11	
MICHIGAN-INTRASTATE						
Harson's Island St. Mary's River Ferry System St. Mary's River Ferry System St. Mary's River Ferry System Ironton Charlevoix/Beaver Island Russell Island Sheboygan	Champion Auto Ferry Inc. Eastern Upper Peninsula Transportation Auth. Eastern Upper Peninsula Transportation Auth. Eastern Upper Peninsula Transportation Auth. Charlevoix County Road Comm. Beaver Island Navigation Co. Raymond Plaunt Ferry Service	Algonac, MI Sault St. Marie, MI Barbeau, MI DeTour, MI Ironton, MI Charlevoix, MI Algonac, MI Sheboygan, MI	St. Clair River St. Marys River St. Marys River St. Marys River Lake Charlevoix Lake Michigan St. Clair River Lake Huron	Harson's Island, MI Sugar Island, MI Neebish Island, MI Drummond Island, MI Ironton, MI St. James, MI Russell Island, MI Bois Blanc Island, MI	11 11 11 11 11 11 11 11	Private Private Private Private Private Private Private Private
MICHIGAN-CANADA						
Algonac Marine City Robert's Landing	Walpole-Algonac Ferry Co. Bluewater Ferry Port Lambton Ferry Co.	Algonac, MI Marine City, MI Robert's Landing, MI	St. Clair River St. Clair River St. Clair River	Walpole Island, ON Sombra, ON Port Lambton, ON	11 11 11	Private Private Private
MICHIGAN-WISCONSIN						
Ludington-Kewaunee Ludington-Milwaukee	Michigan-Wisconsin Transportation Co. Michigan-Wisconsin Transportation Co.	Ludington, MI Ludington, MI	Lake Michigan Lake Michigan	Kewaunee, WI Milwaukee, WI	11 11	Private Private
MISSISSIPPI-INTRASTATE						
Kings Pt.	Warren Co.	Vicksburg, MS	Yazoo River	Kings Point, MS	11	Free except Sun. and Holidays
MISSOURI-INTRASTATE						
Akers Gasconade	Dee Maggard Roland Meyer	Akers, MO Route J, Osage County, MO	Current River Gasconade River	Route K Route J, Gasconade County, MO	05 05	Private Private

VEHICULAR TOLL FERRIES IN THE UNITED STATES

IN OPERATION, UNDER CONSTRUCTION OR FINANCED AS OF JANUARY 1, 1987

Table T-1
Part 5
Page 3 of 5

NAME OF FERRY //	FINANCING OR OPERATING AUTHORITY	FROM	LOCATION RIVER OR BAY CROSSING	TO	ROAD SYSTEM CODE	REMARKS
McClelland Virgille Camp Cesar	Blaine County Chouteau County Chouteau County Chouteau County	Chinock, MT (68 mi., South) Big Sandy, MT (13 mi., SW.) Loma, MT (3 mi., SE.) Carver, MT (5 mi., South)	MONTANA-INTRASTATE Missouri River Missouri River Missouri River Missouri River	Vinifred Geraldine, MT Geraldine, MT Highwood, MT	11 11 11 11	
Whitehall Street Greenport Shelter Island	City of New York Shelter Island-Greenport Ferry Co. South Ferry Inc.	Manhatten, NY Greenport, NY Shelter Island, L.I., NY	NEW YORK-INTRASTATE New York Harbor Shelter Island Sound Shelter Island Sound	St. George, S.I., NY Shelter Island, L.I., NY North Haven, L.I., NY	12 82 83	Private Private Private
Port Kent Essex Cumberland Head Fort Ticonderoga	Lake Champlain Transp. Co., Inc. Lake Champlain Transp. Co., Inc. Lake Champlain Transp. Co., Inc. Shorewell Ferries, Inc.	Port Kent, NY Essex, NY Plattsburgh, NY Ft. Ticonderoga, NY	NEW YORK-VERMONT Lake Champlain Lake Champlain Lake Champlain Lake Champlain	Burlington, VT Charlotte, VT Grand Isle, VT Larabee Point, VT	12 11 85 85	May through October, private April through November, private All Year; Private; ferry route not on F.A.S. System; private; April through October, private; ferry route not on F.A.S. System.
Cape Vincent	Hornes Ferry Limited	Cape Vincent, NY	NEW YORK-CANADA St. Lawrence River	Volfe Island, ON	11	Private
Ocracoke-Swan Quarter Cedar Island-Ocracoke Southport-Fort Fisher	North Carolina DOT North Carolina DOT North Carolina DOT	Ocracoke, NC Swan Quarter, NC Southport, NC	NORTH CAROLINA-INTRASTATE Pamlico Sound Pamlico Sound Catawba Sound	Swan Quarter, NC Ocracoke, NC Catawba, NC	85 85 85	
Catawba Point Port Clinton Kellys Islander Challenger Corsair	Miller Ferry Company Parker Boat Lines Newman Boat Lines Newman Boat Lines Newman Boat Lines Newman Boat Lines	Catawba Point, OH Port Clinton, OH Marblehead, OH Marblehead, OH Marblehead, OH Marblehead	OHIO-INTRASTATE Lake Erie Lake Erie Lake Erie Lake Erie Lake Erie	Put-in-Bay, OH Put-in-Bay, OH Kellys Island, OH Kellys Island, OH Kellys Island, OH Kellys Island, OH	11 12 12 12 12	April through November, private April through December, private April to October, private April to October, private July and August, private April through October, private
Sistersville	NCA Bridge	Fly, OH	OHIO-WEST VIRGINIA Ohio River	Sistersville, WV	11	Private
Sandusky	Pellee Island Transportation Company	Sandusky, OH	OHIO-CANADA Lake Erie	Kingsville, ON	11	June to September, private
Wheatland Ferry Buena Vista Ferry	Marion County Road Department Polk County Road Department	Wheatland Rd, Yamhill Co. River Road, Marion Co.	OREGON Willamette Willamette	Daniel Matheny Rd, Marion Co. Buena Vista, Polk Co.	11 11	Cable ferry/65,000# limit, 365 days oper. ferry/45,000# only down for repairs or high water. Cable ferry/64,000# limit; Mar 1-- Oct 31, Mon--Fri, no holidays; 8:00 a.m./6:30 p.m.
Puget Island	Vahkiakum County, WA	Westport, OR	OREGON-WASHINGTON Columbia River	Puget Island, WA	11	
Fredericktown Millersburg	Fayette/Washington Co. Joint Ferry Service Ferryboat Campsites Inc.	Fredericktown, PA Millersburg, PA	PENNSYLVANIA-INTRASTATE Monongahela River Susquehanna River	E. Fredericktown/Labelle, PA Maple Grove, PA	11 11	Private
Dominican Ferry	Dominican Ferries	Mayaguez, PR	PUERTO RICO-DOMINICAN REPUBLIC Mona Channel	San Pedro de Macoris, DR	12	

VEHICULAR TOLL FERRIES IN THE UNITED STATES

IN OPERATION, UNDER CONSTRUCTION OR FINANCED AS OF JANUARY 1, 1987

Table 7-1
 State of
 Page 4 of 4

NAME OF FERRY 1/	FINANCING OR OPERATING AUTHORITY	FROM	LOCATION RIVER OR BAY CROSSING	TO	ROAD SYSTEM CODE 2/	REMARKS
Bristol	Prudence Island Navigation Co.	Bristol, RI	RHODE ISLAND-INTRASTATE Narragansett Bay	Prudence Island, & Hog Island, RI	11	Private
Providence	Interstate Navigation Co.	Providence, RI	Rhode Island Sound	Block Island, RI	05	Private; Operates June/September; Private not included in Fed-Aid Sys
Point Judith	Interstate Navigation Co.	Point Judith, RI	Block Island Sound	Block Island, RI	05	Private
Cumberland City	Tennessee D&T	Cumberland City, TN	TENNESSEE-INTRASTATE	Throckmorton, TN	05	
Saltillo	Hardin County, TN	Saltillo, TN	Cumberland River	Saltillo, TN	11	
Clifton	Tennessee D&T	Clifton, TN	Tennessee River	Bath Springs, TN	05	
Bythe's	Tennessee D&T	Bythe's, TN	Tennessee River	Bythe's, TN	05	
Washington	Tennessee D&T	Washington, TN	Tennessee River	Decatur, TN	03	Private
Los Ebanos	Albert Simo	Los Ebanos, TX	TEXAS-MEXICO Rio Grande River	Mexican Highway No. 2	11	Private
John Atlantic Burr	Utah DOT (Halls Crossing Marina)	Bullfrog, UT	UTAH-INTRASTATE Lake Powell	Halls Crossing, VT	03	Operates: 12 hrs/day, May-Oct; 8 hrs/day, Nov-Apr.
Jamestown	Virginia Dept. of Highways & Transportation	Scotland, VA	VIRGINIA-INTRASTATE James River	Jamestown, VA	05	
Seattle - Winslow	Washington State Transportation Commission	Seattle, WA	WASHINGTON-INTRASTATE	Winslow, WA	03	
Seattle - Bremerton	Washington State Transportation Commission	Seattle, WA	Puget Sound	Bremerton, WA	04	
Edmonds - Kingston	Washington State Transportation Commission	Edmonds, WA	Puget Sound	Kingston, WA	03	
Port Townsend - Keystone	Washington State Transportation Commission	Port Townsend, WA	Puget Sound	Keystone, WA	03	
Puketeo - Clifton	Washington State Transportation Commission	Puketeo, WA	Puget Sound	Clifton, WA	03	
Duffin - Tahlequah	Washington State Transportation Commission	Duffin, WA	Puget Sound	Tahlequah, WA	05	
Southworth - Southworth	Washington State Transportation Commission	Southworth, WA	Puget Sound	Southworth, WA	03	
Faultieroy - Vashon	Washington State Transportation Commission	Faultieroy, WA	Puget Sound	Vashon Island, WA	03	
Southworth - Vashon	Washington State Transportation Commission	Southworth, WA	Puget Sound	Vashon Island, WA	03	
Macort Island - Juan Islands	Washington State Transportation Commission	Macort Island, WA	Puget Sound	Sauquoish Islands, WA	03	
Clifton - Lummi Island	Washington State Transportation Commission	Clifton, WA	Puget Sound	Lummi Island, WA	07	
Stellacoom	Washington State Transportation Commission	Stellacoom, WA	Puget Sound	Lummi Island, WA	07	
Anacortes-Sidney	Washington State Transportation Commission	Anacortes, WA	WASHINGTON-CANADA	Sidney, BC	03	Private
Victoria-Seattle	British Columbia Steamship Co., Ltd.	Anacortes, WA Seattle, WA	Puget Sound Puget Sound	Victoria, BC Victoria, BC	11 11	Private
Washington Island	Washington Island Ferry Line, Inc.	Washington Island, WI	WISCONSIN-INTRASTATE Green Bay	Gills Rock, WI	03	Private
Bayfield	Madeline Island Ferries Inc.	Bayfield, WI	Lake Superior	La Pointe, WI	07	Private
Fajardo-Vieques-Culebra	Puerto Rico Port Authority	Fajardo, PR	PUERTO RICO Vieques Sound	Vieques Island, Culebra Island	05	
SUMMARY VEHICULAR TOLL FERRIES IN THE US	ROAD SYSTEM CODE	GRAND TOTAL	NUMBER OF FERRIES	1/ 2/	119	62 public 57 private

1/ Omitted are ferries providing exclusive service for passengers and for freight.
 2/ (ROAD SYSTEM CODES) --- 01 - Interstate system, rural; 02 - Interstate system, urban;
 03 - Other Fed-aid primary system, rural; 04 - Other Fed-aid primary system, urban;
 05 - Fed-aid secondary system, rural on State highways;
 06 - Fed-aid secondary system, rural on State highways;
 07 - Fed-aid secondary system, rural on State highways;
 08 - Other State-administered highways, urban;
 09 - Other State-administered highways, urban;
 10 - Other local rural roads; 11 - Other local city streets; 12 - Fed-aid urban;
 13 - Other local rural roads; 14 - Fed-aid urban.
 (Where the road system code differs from one terminal to the other,
 the code of the higher level facility is used.)

OTHER SUGGESTED TOLL FACILITIES

15

IN OPERATION, UNDER CONSTRUCTION OR FINANCED AS OF JANUARY 1, 1987

TABLE T-2
Page 1 of 2

NAME OF FACILITY 1/	AUTHORITY	LOCATION		LENGTH (MILES)	ESTIMATED COST (MILLIONS OF DOLLARS) 2/
		FROM	TO		
R O A D S					
DELAWARE					
North-South		I-95	Dover	50.0	----
FLORIDA					
Sawgrass Expressway***	Broward County Expressway Authority	I-75	I-95	8.8	
Dame Point Freeway	Jacksonville Expressway Authority (& FLDOT)	South Side Boulevard	Main Street, US 17	13.3	135.7**
Deerfield Parkway	Department of General Services(& FLDOT)	I-45 Broward County	University Expressway (proposed)	11.0	172.5**
Port Expressway* University Expressway	Department of General Services(& FLDOT)	US 44#	US 1 (or A-1-A Highway)	13.1	----
	Department of General Services(& FLDOT)	Deerfield Parkway	SR 84	14.3	----
KANSAS					
US 69*	Kansas Turnpike Authority	Kansas City	Baxter Springs	161.0	120.0
Port of Catoosa*	Kansas Turnpike Authority	Wichita	State Line	64.0	53.0
Southeast Kansas Turnpike	Kansas Turnpike Authority	Wichita	Missouri State Line	185.0	----
Turnpike	Kansas Turnpike Authority	Ottawa	Oklahoma State Line	120.0	----
Turnpike	Kansas Turnpike Authority	US 54 & 154	Colorado State Line	156.0	----
Turnpike	Kansas Turnpike Authority	Leon	Fredonia	76.0	----
US 54 Turnpike	Kansas Turnpike Authority	Wichita	Liberal	212.0	----
Turnpike	Kansas Turnpike Authority	Wichita	Hays	175.0	----
PENNSYLVANIA					
Beaver Valley Expressway	Pennsylvania Turnpike Commission	SR 51	New Castle Bypass	16.0	----
Mon-Valley Expressway	Pennsylvania Turnpike Commission	Pittsburgh	US 40	26.0	----
Greensburg Bypass	Pennsylvania Turnpike Commission	US 22	New Station	13.0	----
US 219	Pennsylvania Turnpike Commission	Turnpike	I-80	85.0	----
SOUTH CAROLINA					
Cross Island Route		US 278 North of Hilton Head Island	US 278 at Pope Avenue	5.0	20.0
TEXAS					
Houston	Texas Turnpike Authority	Houston Artery	Airport	31.8	----
B R I D G E S					
FLORIDA					
Big Tree		US 1, Daytona Beach Shores	US A-1-A Highway, Daytona Beach Shore	1.5	----
Dame Point	Jacksonville Transportation Authority	NE Jacksonville	SE Jacksonville	0.5	
Fromlich Street*	Department of General Services (& DOT)	US 1 in Holly Hill	US A-1-A Highway	1.0	7.0

OTHER SUGGESTED TOLL FACILITIES

16

IN OPERATION, UNDER CONSTRUCTION OR FINANCED AS OF JANUARY 1, 1987

TABLE T-2
Page 2 of 2

NAME OF FACILITY 1/	AUTHORITY	LOCATION		LENGTH (MILES)	ESTIMATED COST (MILLIONS OF DOLLARS) 2/
		FROM	TO		
Mississippi River	MS River Bridge Authority	LOUISIANA I-18 to West Bank Expressway		.58	
Calhoun Street*	Delaware River Joint Toll Bridge Commission	Trenton, New Jersey	Morrisville, Pennsylvania	8.4	---
Long Island Sound*	New York-Connecticut Bi-State Bridge Study Commission	Oyster Bay	Rye or Port Chester		
2nd Thousand Island*	Thousand Island Bridge Commission	Alexandria Bay, New York	Collins Landing, Ontario	1.5	12.8
North Richland	Washington State Transportation Authority	Horn Rapids Road (Benton County)	SR 395 (Franklin County)	8.7	67.3
T U N N E L S					
3rd Harbor Crossing*	Massachusetts Turnpike Authority	Boston	East Boston	2.9	1162.2
3rd Queens-Midtown	Triborough Bridge and Tunnel Authority	New York	New York	1.4	119.8
3rd Holland	Port Authority of New York and New Jersey	Jersey City, NJ	New York, NY	2.5	361.8
F E R R I E S					
Allenport Coal Center		Allenport Coal Center	Fayette City Newell		
<p>1/ This table lists those toll facilities known to have been recommended for feasibility study by State governors, highway departments, toll officials, or legislative committees. Those marked with an asterisk (*) have been authorized for construction by the respective State legislatures or toll authorities.</p> <p>2/ Those marked with two asterisks (**) have been funded.</p> <p>3/ Opened to traffic in 1986.</p>					

